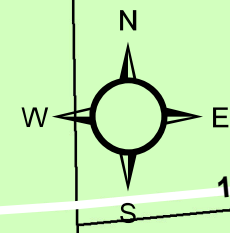











# City of Newton 2019 Zoning Map



## 2019 City of Newton Zoning Districts Legend


### Zoning Areas symbol

-  B-1 Neighborhood Business
-  B-2 Central Business
-  B-3 Highway Business
-  I-1 Industrail
-  MH-1 Mobile Housing
-  MR-1 Multi-Family Residence
-  MR-2 Multi Family Residence
-  SR-1 Single Family Residence (Large)
-  SR-2 Single Family Residence (Small)

City of Newton  
2019 Zoning Map  
Rosetta M. York Date: 5/20/2019

Path: C:\City Clerk\GIS\Zoning CCMap.mxd

0 1,375 2,750 5,500 Feet

Projected Coordinate System:  NAD\_1983\_StatePlane\_Illinois\_East\_FIPS\_1201\_Feet

