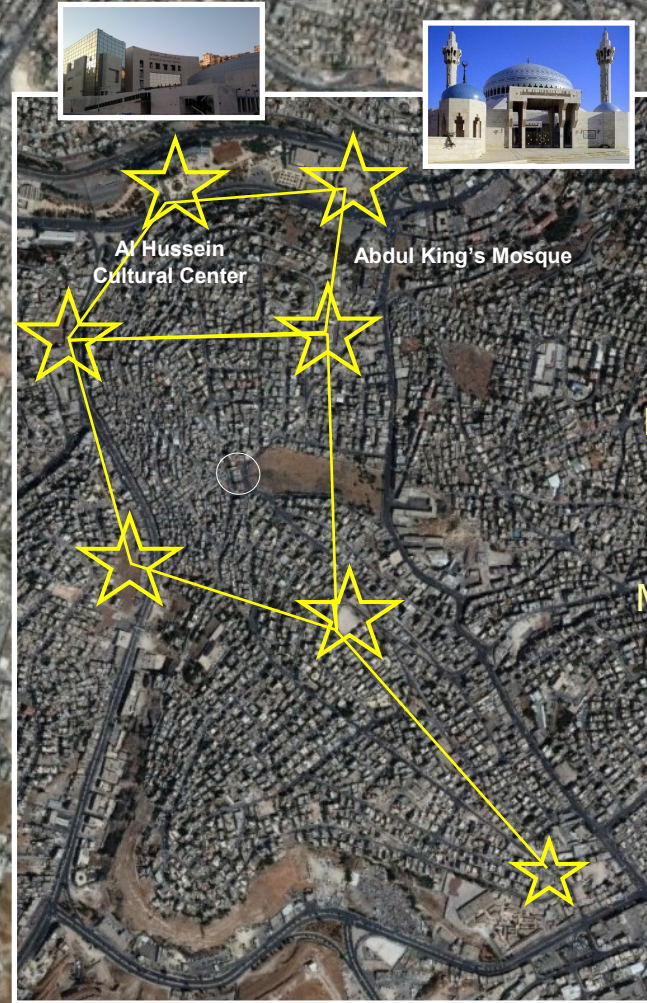


MARTIAN LEY LINES OF AMMAN


The purpose of this study is to present the evidence that the geometric ley-lines of the following city layout is set to the *Cydonia, Mars* ley-lines. Pertaining to the *Cydonia, Mars* anomalies, there are 3 main pyramid structures that comprise the *Martian Motif*. There is the famous *Face of Mars*, the giant *Pentagon Fortress* and the *Pleiadian Pyramid City*. These 3 structures triangulate each other and would make up the core of a large metropolitan city on Earth. What is astonishing is that such a *Martian Motif* is seen implemented in the architecture of almost all the ancient civilizations on Earth. This started, at least based on the archeological record after the *Flood of Noah* with Babylon and Sumer. How the *Martian Motif* is tied to the ley-lines of ancient cities, temples and structures is that perhaps the lost knowledge and connection of the Martian civilization was conveyed to the few and selected 'priestly' class on Earth that constitutes the Secret Societies, etc. This special class of humans are perhaps tasked at keeping the legacy, lifeline and bloodline operational. Even now in the modern era, the same *Cydonia, Mars* motif is incorporated into the major capitals of the world. The *Martian Motif* that is basically encrypted and hidden in plain sight speaks to the powers behind the curtain of those that really are the masters of the world.

MARTIAN MOTIF OF THE PLEIADIAN PATTERNS




THE PLEIADES

The 7 Daughters of Atlas



CITY CENTER



Roman Ruins

MARTIAN PATTERN

40°44'33.60N 09°27'40.29W

CYDONIA, MARS

PYRAMID CITY

D&M
PYRAMID

FACE OF ALA-LU



KING ABDULLAH STADIUM



Google Earth



© Composition & Some Graphics by
LUIS B. VEGA
vegapost@hotmail.com
www.PostScripts.org
FOR ILLUSTRATION PURPOSES ONLY

Main Sources
GoogleEarth.com
Wikipedia.com

2017 DigitalGlobe
2017 DigitalGlobe