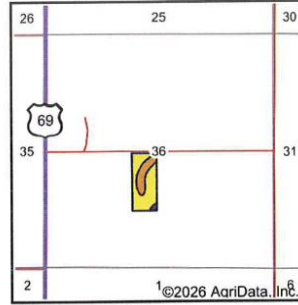
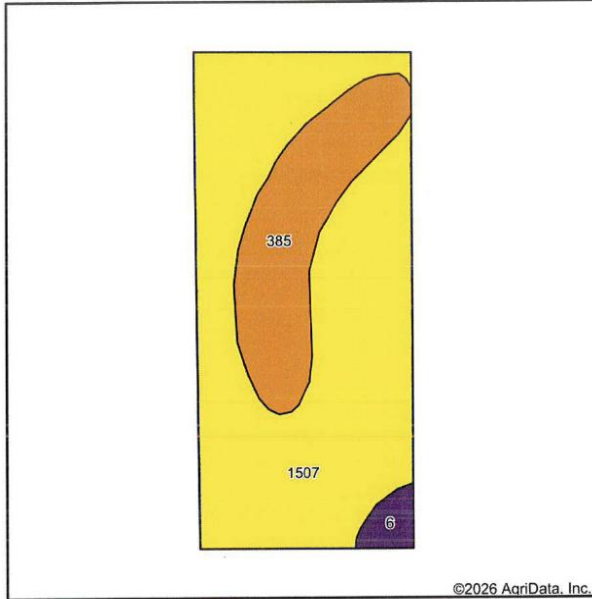






### Soils Map



State: **Iowa**  
 County: **Wright**  
 Location: **36-91N-24W**  
 Township: **Lincoln**  
 Acres: **17.01**  
 Date: **3/31/2026**



Soils data provided by USDA and NRCS.

©2026 AgriData, Inc.

Area Symbol: IA197, Soil Area Version: 34

Code	Soil Description	Acres	Percent of field	CSR2 Legend	Water Table	Restrictive Layer	Septic Limits	Foundation Limits	Non-Irr Class *c	CSR2**	*n NCCPI Soybeans
1507	Brownton silty clay loam, 0 to 2 percent slopes	12.53	73.6%		0ft.	> 6.5ft.	very limited	very limited	llw	62	64
385	Guckeen clay loam, 1 to 3 percent slopes	4.06	23.9%		1.5ft.	> 6.5ft.	very limited	very limited	llw	76	62
6	Okoboji silty clay loam, 0 to 1 percent slopes	0.42	2.5%		0ft.	> 6.5ft.	very limited	very limited	llw	59	74
<b>Weighted Average</b>									<b>2.02</b>	<b>65.3</b>	<b>*n 63.8</b>


\*\*IA has updated the CSR values for each county to CSR2.

\*n: The aggregation method is "Weighted Average using all components"

\*c: Using Capabilities Class Dominant Condition Aggregation Method

The following information, although believed to be accurate, is not guaranteed to be so. Buyer should do his own inspections. We assume no liability. The measurements are estimates only. This info is subject to change without notice. The seller does not warrant appliances past day of listing. The greatest compliment we can receive is a personal referral, please tell your friends about us.

.C Yield 47  
00 until 2034



2025 Program Year  
Map Created November 07, 2024

Farm **6420**  
Tract **2188**

This map does not represent a legal survey or reflect actual (AIP) imagery. The producer accepts the data 'as is' and is not responsible for any user's reliance on this data outside FSA termination (CPA-026 and attached maps) for exact

