

# Zoning Map of Franklin Township Chester County, Pennsylvania

PENN  
TOWNSHIP

LONDON GROVE  
TOWNSHIP

NEW  
GARDEN  
TOWNSHIP


NEW LONDON  
TOWNSHIP

LONDON BRITAIN  
TOWNSHIP

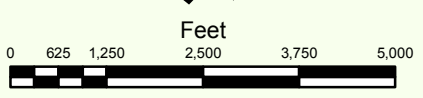

ELK  
TOWNSHIP

M a r y l a n d

**GIS DATA INFORMATION:**  
Parcels, Water, Local Roads, Municipal Boundaries data are provided by Chester County GIS Department.  
Zoning Districts data are provided by LTL Consultants, Ltd.  
Pipeline data are provided by Eastern Shore Gas Company.  
  
For display and reference purposes only, not for engineering applications requiring surveying accuracy.



**LTL CONSULTANTS, LTD.**  
ENGINEERS & CODE OFFICIALS  
P.O. BOX 241  
ONE TOWN CENTRE DR. (610) 987-9290  
OLEY, PA 19547 FAX: (610) 987-9288



Legend	
	State Boundaries
	Eastern Shore Pipeline
	State Roads
	Franklin Twp. Roads
	Municipal Boundaries
	Parcels
	Streams / Rivers
	Ponds / Lakes
	AR: Agricultural Residential
	C: Commercial
	HDR: High Density Residential
	LDR: Low Density Residential
	LI: Light Industrial
	SU: Special Use
	TND: Traditional Neighborhood Development
	V: Village

SHEET TITLE: <b>ZONING MAP</b>			
PROJECT: FRANKLIN TOWNSHIP ZONING MAP			
PROJECT LOCATION: FRANKLIN TOWNSHIP CHESTER COUNTY, PA		PROJECT NO. 0405-0607	
DRAWN BY: LRS	APPROVED BY:	SCALE: 1" = 2500'	LAST REVISED DATE: 5/5/09