

FILED AND RECORDED
DATE 12/20/95 TIME 09:08

KENDALL WADE CLERK
CO:FRANKLIN ST:FL

This instrument was prepared by
and should be returned to:
Russell D. Gautier, Esquire
Moore, Williams, Bryant,
Gautier & Donohue, P.A.
Post Office Box 1169
Tallahassee, Florida 32302

RECORD VERIFIED

BY *Lisa Zingarello* DC

FL 956210 B 528 P 325
CO:FRANKLIN ST:FL

DECLARATION
OF COVENANTS, CONDITIONS AND RESTRICTIONS
OF LAS BRISAS, UNIT ONE

THIS DECLARATION is made and executed this 20TH day of
DECEMBER, 1995, by Forgotten Coast Realty, Inc., a Florida
corporation, whose address is Post Office Box 993, Eastpoint,
Florida 32328, hereinafter referred to as "Declarant".

W I T N E S S E T H:

WHEREAS, Declarant is the owner of certain property located in
Franklin County, Florida, and more particularly described in
"Exhibit A" attached hereto and by reference made a part hereof.

NOW THEREFORE, Declarant hereby declares that all of the
properties described in "Exhibit A" attached hereto shall be held,
sold and conveyed subject to the following easements, restrictions,
covenants, and conditions, which are for the purpose of protecting
the value and desirability of, and which shall run with, the real
property and be binding on all parties having any right, title or
interest in the described properties or any part thereof, their
heirs, successors and assigns, and shall inure to the benefit of
each owner thereof.

ARTICLE I

DEFINITIONS

Section 1. "Association" shall mean and refer to Las Brisas
Homeowners' Association of Franklin County, Inc., its successors and
assigns.

Section 2. "Owner" shall mean and refer to the record owner,
whether one or more persons or entities, of a fee simple title to
any Lot which is a part of the Properties, including contract
sellers, but excluding those having such interest merely as
security for the performance of an obligation.

Section 3. "Properties" shall mean and refer to that certain
real property described in "Exhibit A" attached hereto, and such

additions thereto as may hereafter be brought within the jurisdiction of the Association.

Section 4. "Common Area" shall mean all real property (including the improvements thereto) owned by the Association for the common use and enjoyment of the owners. The Common Area which will be owned by the Association consists of any common areas, easements, and conservation easements depicted on the Plat of Las Brisas. Additional real property may be conveyed to the Association for the common use and enjoyment of the Owners as the Properties are developed.

Section 5. "Lot" shall mean and refer to each lot designated on the Plat of Las Brisas.

Section 6. "Declarant" shall mean and refer to Forgotten Coast Realty, Inc., and its successors and assigns if such successors or assigns should acquire more than one undeveloped Lot from the Declarant for the purpose of development.

Section 7. "Plat of Las Brisas" shall mean and refer to the plat of Las Brisas as recorded in Plat Book 6, Page 15 of the Public Records of Franklin County, Florida.

ARTICLE II

PROPERTY RIGHTS

Section 1. Owners' Easements of Enjoyment. Every Owner shall have a right and easement of enjoyment in and to the Common Area which shall be appurtenant to and shall pass with the title to every Lot, subject to the following provisions:

(a) the right of the Association to charge reasonable fees for the use of any recreational facility situated upon the Common Area;

(b) the right of the Association to suspend the right to use of the Common Area and facilities by an Owner for any period during which any assessment against his Lot remains unpaid and for a period not to exceed sixty (60) days for any infraction of its published rules and regulations;

(c) the right of the Association to dedicate or transfer all or any part of the Common Area to any public agency, authority,

or utility for such purposes and subject to such conditions as may be agreed to by the members or to mortgage all or any part of the Common Area (no such dedication, transfer or mortgage shall be effective unless an instrument agreeing to such dedication or transfer signed by two-thirds (2/3) of each class of members has been recorded); and

Section 2. Delegation of Use. Any Owner may delegate, in accordance with the By-Laws, his right of enjoyment to the Common Area and facilities to the members of his family, his tenants, or contract purchasers who reside on the property.

ARTICLE III

MEMBERSHIP AND VOTING RIGHTS

Section 1. Every Owner of a Lot which is subject to assessment shall be a member of the Association. Membership shall be appurtenant to, and may not be separated from, ownership of any Lot which is subject to assessment.

Section 2. The Association shall have two classes of voting membership:

Class A. The Class A members shall be all Owners, with the exception of the Declarant, and shall be entitled to one (1) vote for each Lot owned. When more than one person holds an interest in any Lot, all such persons shall be members. The vote for such Lot shall be exercised as they determine, but in no event shall more than one vote be cast with respect to any Lot.

Class B. The Class B member(s) shall be the Declarant and shall be entitled to three (3) votes for each Lot owned. The Class B membership shall cease and be converted to Class A membership on the happening of either of the following events, whichever occurs earlier:

(a) when the total votes outstanding in the Class A membership equal the total votes outstanding in the Class B membership, or

(b) upon the expiration of five (5) years from the date of the recording of this Declaration.

COVENANT FOR MAINTENANCE ASSESSMENTS

Section 1. Creation of the Lien and Personal Obligation of

Assessments. The Declarant, for each Lot owned within the Properties, hereby covenants, and each Owner of any Lot by acceptance of a deed therefor, whether or not it shall be so expressed in such deed, is deemed to covenant and agree to pay to the Association: (1) annual assessments or charges, and (2) special assessments for capital improvements, such assessments to be established and collected as hereinafter provided. The annual and special assessments, together with interest, costs, and reasonable attorneys' fees, shall be a charge on the land and shall be a continuing lien upon the property against which each such assessment is made. Each such assessment, together with interest, costs, and reasonable attorneys' fees, shall also be the personal obligation of the person who was the Owner of such property at the time when the assessment fell due. The personal obligation for delinquent assessments shall not pass to his successors in title unless expressly assumed by them.

Section 2. Purpose of Assessments. The assessments levied by the Association shall be used exclusively to promote the recreation, health, safety, and welfare of the residents in the Properties and for the improvement and maintenance of the Common Area and of the homes situated upon the properties.

Section 3. Maximum Annual Assessment. Until January 1 of the year immediately following the conveyance of the first Lot to an Owner, the maximum annual assessment shall be Three hundred and No/100 Dollars (\$300.00) per Lot.

(a) From and after January 1 of the year immediately following the conveyance of the first Lot to an Owner, the maximum annual assessment may be increased each year not more than twenty-five percent (25%) above the assessment for the previous year without a vote of the membership.

(b) From and after January 1 of the year immediately following the conveyance of the first Lot to an Owner, the maximum

annual assessment may be increased above twenty-five percent (25%) by a vote of two-thirds (2/3) of each class of members who are voting in person or by proxy, at a meeting duly called for this purpose.

(c) The Board of Directors may increase the annual assessment at any time to an amount not in excess of the maximum.

Section 4. Special Assessments for Capital Improvements. In addition to the annual assessments authorized above, the Association may levy, in any assessment year, a special assessment applicable to that year only for the purpose of defraying, in whole or in part, the cost of any construction, reconstruction, repair or replacement of a capital improvement upon the Common Area, including fixtures and personal property related thereto, provided that any such assessment shall have the assent of two-thirds (2/3) of the votes of each class of members who are voting in person or by proxy at a meeting duly called for this purpose.

Section 5. Notice and Quorum for Any Action Authorized Under Sections 3 and 4. Written notice of any meeting called for the purpose of taking any action authorized under Section 3 or 4 shall be sent to all members not less than 30 days nor more than 60 days in advance of the meeting. At such meeting, the presence of members or of proxies entitled to cast a majority of all the votes of each class of membership shall constitute a quorum.

Section 6. Uniform Rate of Assessment and Collection. Both annual and special assessments, other than assessments under Article XVIII of this Declaration, shall be fixed at a uniform rate for all Lots, subject to the provisions of Section 7 below. Assessments may be collected on an installment basis or annual basis at the discretion of the Board of Directors of the Association.

Section 7. Date of Commencement of Annual Assessments; Due Dates. The annual assessments provided for herein shall commence as to all Lots on the first day of the month following the conveyance of the first Lot, except as hereinafter provided. The Board of Directors shall fix the amount of the annual assessment

against each Lot at least thirty (30) days in advance of each annual assessment period. Written notice of the annual assessment shall be sent to every Owner subject thereto. The due dates shall be established by the Board of Directors. The Association shall, upon demand, and for a reasonable charge, furnish a certificate signed by an officer of the Association setting forth whether the assessments on a specified Lot have been paid. A properly executed certificate of the Association as to the status of assessments on a lot is binding upon the Association as of the date of its issuance. Notwithstanding anything to the contrary contained herein, as long as there is a Class B membership and the Declarant pays any operating expenses incurred by the Association that exceed the assessments receivable from other members and other income of the Association, the Declarant shall be excused from payment of annual assessments related to Lots owned by the Declarant. The Declarant may elect to have all Lots owned by the Declarant subject to assessments at any time. Upon such election, the Declarant's liability for operating expenses shall cease and the Lots owned by the Declarant shall be subject to assessment. As each Lot becomes subject to assessment, the annual assessment shall be prorated according to the number of months remaining in the calendar year.

Section 8. Effect of Nonpayment of Assessments: Remedies of the Association. Any assessment not paid within thirty (30) days after the due date shall bear interest from the due date at the maximum rate allowed by law, not to exceed eighteen percent (18%) per annum, or at such other legal rate as may be established by the Board of Directors. The Association may bring an action at law against the Owner personally obligated to pay the same, or foreclose the lien against the property. No Owner may waive or otherwise escape liability for the assessments provided for herein by non-use of the Common Area or abandonment of his Lot.

Section 9. Subordination of the Lien to Mortgages. The lien of the assessments provided for herein shall be subordinate to the lien of any first mortgage. The sale or transfer of any Lot shall not affect the assessment lien. However, the sale or transfer of

any Lot pursuant to mortgage foreclosure or any proceeding in lieu thereof or the bona fide conveyance to a mortgagee in satisfaction of a first mortgage shall extinguish the lien of such assessments as to payments which became due prior to such sale or transfer. No sale or transfer shall relieve such Lot from liability for any assessments thereafter becoming due or from the lien thereof.

Section 10. Exempt Property. All properties dedicated to, and accepted by, a local public authority and all properties owned by a charitable or nonprofit organization exempt from taxation by the laws of the State of Florida shall be exempt from the assessments created herein, except no land or improvements devoted to dwelling use shall be exempt from said assessments.

ARTICLE V

EASEMENTS AND DEDICATION

Section 1. Roadway, Utility and Drainage Easements. The Declarant hereby reserves, excepts, imposes, grants and creates non-exclusive, perpetual easements to and on behalf of the Declarant, the Association, the Owners, their grantees, heirs and successors in interest for ingress and egress, utility, drainage and landscape purposes over, across and under all areas depicted on the Plat of Las Brisas as easements, roadways, entrances, stormwater facilities and conservation areas.

Section 2. Maintenance and Interference. Each easement provided for herein shall be maintained by the Association until such time as the property encumbered by the easement has been dedicated and accepted by the local governmental authority and the local governmental authority has assumed such maintenance. The local governmental authority shall not have responsibility for maintenance of the streets and street related drainage facilities located on the Properties unless and until the local governmental authority accepts such maintenance responsibility, and the local governmental authority shall not be responsible for utility trench lines or trench line failures. Within these easements, no structure, planting or other material which may interfere with the

use and purpose of the easements shall be placed or permitted to remain.

ARTICLE VI

ARCHITECTURAL CONTROL

No building, fence, wall, outbuilding or other structure or improvement shall be commenced, erected or maintained upon the Properties, nor shall any exterior addition to or change or alteration therein be made, nor shall any material alteration, addition or deletion be made to the landscaping of a Lot, until the plans and specifications showing the nature, kind, shape, height, materials, location and all other reasonable detail of the same shall have been submitted to and approved in writing as to harmony of external design and location in relation to surrounding structures and topography by an architectural committee composed of two (2) or more representatives named in this Article or subsequently appointed by the Board of Directors of the Association (the "Architectural Committee"), as hereinafter provided. In the event the Architectural Committee fails to approve or disapprove the plans and specifications within sixty (60) days after the complete plans and specifications have been submitted to them in accordance with this Declaration, approval will not be required and this Article will be deemed to have been fully complied with. In the event any improvement is destroyed in whole or in part, the improvement shall be reconstructed in accordance with the original plans and specifications approved by the Architectural Committee and any subsequently approved modifications thereto, or if the Owner desires to change the plans and specifications, all terms and conditions of this Declaration shall be complied with as if no improvement had been previously constructed. The initial Architectural Committee shall be James R. Sullivan and Morris Palmer who shall serve until all Lots are sold and transferred by the Declarant. With the exception of the initial members, each member of the Architectural Committee must be an Owner. Thereafter, all members shall serve at the pleasure of the Board of Directors of the Association. All notices or submission requests

to be given to the Architectural Committee shall be in writing delivered by mail to the principal registered office of the Association as from time to time set forth in the records of the office of the Secretary of State of Florida, Corporate Division. Three copies of all such plans and specifications to be approved shall be furnished to the Architectural Committee. The plans and specifications shall include the following information:

- (1) Building plans showing floor plans and front, side and rear elevations.
- (2) Exterior finish schedule showing material, style, and color for all surfaces.
- (3) Site plan showing location of buildings, drives, parking areas, sidewalks, and all other improvements.
- (4) Landscape plan. The landscape plan may be submitted after construction commences, but must be approved by the Architectural Committee and implemented before occupancy.
- (5) The contractor who will perform and be responsible for all work.

The Architectural Committee shall have the right to establish certain design criteria, and amend the same, from time to time. Such design criteria may be directed to only certain aspects of designs or acceptable materials and should be applied only as minimum guidelines to facilitate the review process. Materials which are of a higher quality, in the Architectural Committee's opinion will be allowed. Full compliance with such design criteria will not establish any right to approval hereunder unless all other concerns and conditions have been addressed and met in a satisfactory manner. The following are the initial design criteria which are intended to establish minimum standards and guidelines:

- (1) Minimum five/twelve (5/12) pitch roof.
- (2) Twenty (20) year shingles.
- (3) Exterior siding material consisting of brick, vinyl siding, synthetic stucco or a combination.

The purpose of this Article in providing the Architectural Committee with the authority to approve or disapprove plans and

specifications for all improvements constructed on the Lots is to maintain the value of all Lots and to protect all Owners against a diminution of value resulting from the construction of a residence or other structure incompatible with the proper development of the Properties. The disapproval of such plans and specifications shall be in the sole discretion of the Architectural Committee and shall be based upon the following factors:

- (1) Harmony of exterior design with the existing or proposed improvements to the Lots.
- (2) General quality in comparison with the existing improvements to the Lots.
- (3) Location in relation to surrounding improvements.
- (4) Location in relation to topography.
- (5) Changes in topography.
- (6) Aesthetic considerations.

The Architectural Committee may establish and specify for any Lot, prior to construction, standards and requirements relating to excavation, dirt and fill storage, digging, backfilling, etc. for utility trenches and house construction, the color and composition of roofing materials, the color and composition of bricks or siding, and the style of architecture. Such standards and requirements may include, but not necessarily be limited to, the following: off-site storage of fill, dirt or construction debris; stockpiling of fill from utility trenches; backfilling utility trenches; and the general appearance of the houses. Such standards and requirements may vary from Lot to Lot and may be imposed by the Architectural Committee in its sole discretion so as to minimize disruption of trees, tree roots, existing ground cover, or other natural features. Indiscriminate grading or trenching will be strictly forbidden to minimize harm to natural features which protect and enhance the beauty and privacy of the entire Properties and to encourage the aesthetic standards of the neighborhood.

ARTICLE VII

LAND USE AND BUILDING TYPE

No Lot shall be used except for residential purposes and such other purposes set forth in this Declaration. No building or other improvement of any type shall be erected, altered, installed, placed or permitted to remain on any Lot other than a detached single family residence together with customary outbuildings and swimming pool as approved by the Architectural Committee.

ARTICLE VIII

SUBDIVISION OF LOT

No Lot shall be re-subdivided. This provision shall not, however, be construed to prohibit any Owner from conveying any part of his Lot to the Owner of an adjacent Lot, provided that the Declarant has approved such conveyance in writing and the portion of the Lot remaining contains no less than 14,250 square feet. Such approval shall be in the sole discretion of the Declarant.

ARTICLE IX

DWELLING SIZE

No dwelling shall be permitted on any Lot unless the ground floor area of the main structure contains at least 1,100 square feet for a one-story dwelling, exclusive of open porches, patios, terraces, storage areas and garages, and at least 725 square feet for a dwelling of more than one story, exclusive of open porches, patios, terraces, storage areas and garages, provided that the floor area of the entire dwelling contains at least 1,300 square feet, exclusive of all open porches, patios, terraces, storage areas and garages. No dwelling shall exceed 35 feet in height. No basements shall be allowed.

ARTICLE X

BUILDING AND FENCE LOCATION

AND SIGHT RESTRICTIONS

Building locations shall be approved by the Architectural Committee, provided, however, no portion of any building shall be located on any Lot: in violation of set-back restrictions for R-1A Zoning under the Franklin County Zoning Code; nearer than 25 feet

to the front Lot line; nearer than 35 feet to the rear Lot line; nearer than 10 feet to a side-interior Lot line; or nearer than 25 feet to an side street line. For the purposes of this Article X, eaves and steps shall not be considered as a part of a building, provided, however, that this shall not be construed to permit any portion of a building to encroach upon another site. No fence shall be located nearer to the front Lot line than the rear corners of the primary building or nearer than fifteen (15) feet to any road right of way. The location and design of any fence must be approved by the Architectural Committee in accordance with Article VI of this Declaration. The detached single-family residence shall face the street. No landscaping or other improvement which obstructs horizontal sight lines at elevations between two and six feet above the street shall be placed or permitted to remain on any Lot within any triangular area formed by street lines and a line connecting them at points twenty-five (25) feet from the intersection of the street lines. In the case of a rounded corner, the twenty-five (25) feet shall be measured from the point formed by the extension of the street line to form an angle instead of a curve. The same sight line limitations shall apply to that area of every Lot within the ten (10) feet radius emanating from the intersection of any boundary line of a Lot with the edge of the driveway pavement. Trees may be planted and maintained within any of these areas if the foliage line is maintained at a sufficient height to prevent obstruction of such sight lines. The Architectural Committee may, in its sole discretion, grant variances to the restrictions provided for in this Article.

ARTICLE XI

GARAGES AND CARPORTS

Each building shall have a functional garage attached thereto or detached which shall be designed to accommodate the parking of at least two (2) automobiles. The Owner of each Lot shall ensure that the garage door is kept closed at all times except when entering or exiting the garage. The layout of all detached garages shall be approved by the Architectural Committee.

ARTICLE XII

NUISANCES

No noxious or offensive activity shall be carried on upon any Lot or any Common Area, nor shall anything be done thereon which may be or may become an annoyance or nuisance to the neighborhood.

ARTICLE XIII

TEMPORARY STRUCTURES

No structure of a temporary character, trailer, basement, tent, shack, garage, barn, storage building, or other outbuilding shall be used on any Lot at any time as a residence either temporarily or permanently.

ARTICLE XIV

SIGNS

No sign of any kind shall be displayed to the public view on any Lot except one (1) professionally lettered sign of not more than five (5) square feet to advertise the property for sale or lease and except signs used by Declarant to advertise Lots for sale. Notwithstanding the foregoing, the Declarant shall have the right to use such signs as the Declarant deems appropriate to promote the sale of improved or unimproved Lots. Any sign shall be mounted on a free-standing post or sign holder.

ARTICLE XV

ANIMALS AND CROPS

No animals, livestock or poultry of any kind shall be raised, bred or kept on any Lot, provided, however, domestic dogs, cats or other household pets may be kept, provided they are not kept, bred or maintained for any commercial purpose, and provided further that no more than two (2) such pets shall be kept on any Lot without the approval of the Architectural Committee, and provided further the Owner shall maintain all such pets, and pens and structures intended for their use, in a clean and sanitary manner and in a manner which does not create a nuisance to other Owners. In furtherance and not in limitation of the foregoing, the owners of pets shall be responsible for removing from Lots and easement areas any excrement from their pets. No pen, doghouse or other structure

intended for an animal shall be constructed or allowed to remain on any Lot unless approved by the Architectural Committee in accordance with Article VI of this Declaration. All pets shall at all times be: confined within the Owner's dwelling; securely on a leash; or under strict voice control. There shall be no planting or maintenance of crops, vegetables or ornamental plants except for approved landscaping and except for domestic purposes. No garden area for crops or vegetables shall be visible from any street.

ARTICLE XVI

RADIO AND TELEVISION ANTENNA,

FENCING AND TANKS

No exterior radio, television or satellite-dish antenna may be installed on any portion of the Properties unless such installation and the size, color and design of the antenna have been approved by the Architectural Committee. No fence shall be located on any Lot unless the installation, color and design of the fencing have been approved by the Architectural Committee. No tank for the storage of fuel, water or other substance shall be placed or permitted to remain on any Lot unless the tank is buried and the location of the tank is approved by the Architectural Committee.

ARTICLE XVII

MAIL BOXES

No mail box or paper box or other receptacle of any kind for use in the delivery of mail, newspapers, magazines or similar materials shall be erected or located on the Properties unless and until the size, location and type of material for said boxes or receptacles shall have been approved by the Architectural Committee. The Declarant intends for the Architectural Committee to approve one (1) standard mail box design.

ARTICLE XVIII

EXTERIOR MAINTENANCE

Each Owner shall maintain the landscaping, including the trees, shrubs and grass within the boundaries of his Lot, and the exterior of the building located on the Lot in a neat and attractive condition. If an Owner shall fail to maintain or make

the repairs or replacements which are the responsibility of such Owner, then upon vote of a majority of the Board of Directors and after not less than ten (10) days' notice to the Owner, the Association shall have the right (but not the obligation) to enter upon such Lot and provide such maintenance or make such repairs or replacements as it deems necessary or appropriate, and the cost thereof shall be payable to the Association by such Owner within ten (10) days after the delivery to the Owner of a demand for payment. Amounts due hereunder may be enforced and collected, together with interest and attorneys' fees, in the manner assessments are enforced and collected under Article IV. For the purpose solely of performing the maintenance authorized by this paragraph, the Association's agents and employees shall have the right, after reasonable notice to the Owner, to enter upon any such Lot between the hours of 7:00 a.m. and 6:00 p.m.

ARTICLE XIX

BOATS, TRAILERS,

RECREATIONAL VEHICLES AND ACTIVITIES

No boat, trailer, motorcycle, motor home, camper, van, plane or recreational vehicle may be parked or stored on any street or on any Lot except within an enclosed garage. The pursuit of hobbies or other activities including, but not limited to, work on vehicles or other mechanical devices and woodworking, which tend to result in disorderly, unsightly or unkept conditions, shall not be pursued or undertaken except within an enclosed garage.

ARTICLE XX

ACCESS TO OTHER PROPERTY

Except for the Declarant, no Owner shall permit or otherwise authorize any portion of any Lot to be utilized as an easement, roadway, driveway, street or other means or method of access, ingress or egress to areas or property not included within the Properties. The purpose of this provision is to preserve and protect the integrity of the exterior boundaries of the Properties, and to preclude and prohibit any break in those boundaries by any easement, roadway, driveway or street granted, permitted or

otherwise created by any Owner other than the Declarant. The Declarant reserves the right to grant such easements or create such roadways upon land or lots owned by the Declarant as the Declarant, in the Declarant's sole discretion, determines necessary, appropriate or desirable.

ARTICLE XXI

VEHICLES PROHIBITED

No two (2), three (3) or four (4) wheel motorized recreational vehicle, e.g., go cart, all terrain vehicle, etc., shall be operated on any portion of the Properties, provided, however, the Board of Directors or the Declarant may approve certain motorized vehicles designed so as not to disturb the neighborhood, such as electric golf carts, for transportation.

ARTICLE XXII

GARBAGE AND REFUSE DISPOSAL

No Lot shall be used, maintained, or allowed to become a dumping ground for scraps, litter, leaves, limbs or rubbish. Trash, garbage or other waste shall not be allowed to accumulate on any Lot or other part of the Properties and shall not be kept except in sanitary containers located and installed in the manner approved by the Architectural Committee. All equipment for the storage or disposal of such material shall be kept in a clean and sanitary condition and shall not be visible from the street or from any private or common driveway except for those times designated for collection by the appropriate waste management and collection authority.

ARTICLE XXIII

GENERAL PROVISIONS

Section 1. Enforcement. The Association, or any Owner, shall have the right to enforce, by any proceeding at law or in equity, all restrictions, conditions, covenants, reservations, liens and charges now or hereafter imposed by the provisions of this Declaration. The failure of the Association or any Owner to enforce any covenant or restriction herein contained shall in no event be deemed a waiver of the right to do so thereafter.

Section 2. Severability. Invalidation of any one of these covenants or restrictions by judgment or court order shall in no way affect any other provisions which shall remain in full force and effect.


Section 3. Annexation. (a) Additional residential property and common areas may be annexed to the Properties with the consent of two-thirds (2/3) of each class of members; and (b) additional residential property and common areas within the property described in "Exhibit B" attached hereto may be annexed by the Declarant without the consent of members provided that the FHA and VA determine that the annexation is in accord with any general plan heretofore approved by them. Any such annexation shall subject said land to these covenants, conditions and restrictions, and the Owners of each Lot in such annexed area shall have the same rights, benefits, obligations and duties as the Owners of the Lots described in this Declaration.

Section 4. Amendment. The covenants and restrictions of this Declaration shall run with and bind the land, for a term of twenty (20) years from the date this Declaration is recorded, after which time they shall be automatically extended for successive periods of ten (10) years. This Declaration may be amended during the first twenty (20) year period by an instrument signed by not less than ninety percent (90%) of the Lot Owners, and thereafter by an instrument signed by not less than seventy-five percent (75%) of the Lot Owners. No Amendment shall affect the priority of the lien of any first mortgage on any Lot over the lien of the assessments provided for herein unless the holder of the mortgage joins in the execution of the amendment. Any amendment must be recorded.

Section 5. FHA/VA Approval. As long as there is a Class B membership and there are outstanding any mortgages insured or guaranteed by the Federal Housing Administration or the Veterans Administration, the following actions will require the prior approval of the Federal Housing Administration or the Veterans Administration: annexation of additional properties, dedication of Common Area, and amendment of this Declaration.

IN WITNESS WHEREOF, the undersigned, being the Declarant
herein, has caused this Declaration to be executed the day and year
first above written.

WITNESSES:




DOUGLAS W. GAIDRY
Print or type name.



PATRICIA A. HEVIER
Print or type name.

Forgotten Coast Realty, Inc.

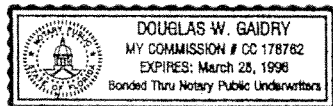
By: 
James R. Sullivan
Its: President

(Corporate Seal)



STATE OF FLORIDA
COUNTY OF LEON

The foregoing instrument was acknowledged before me this 20TH
day of ~~DECEMBER~~, 1995, by James R. Sullivan, as President of
Forgotten Coast Realty, Inc., a Florida corporation, on behalf of
the corporation. He or she is personally known to me or has
produced _____ as identification.



Signature


DOUGLAS W. GAIDRY

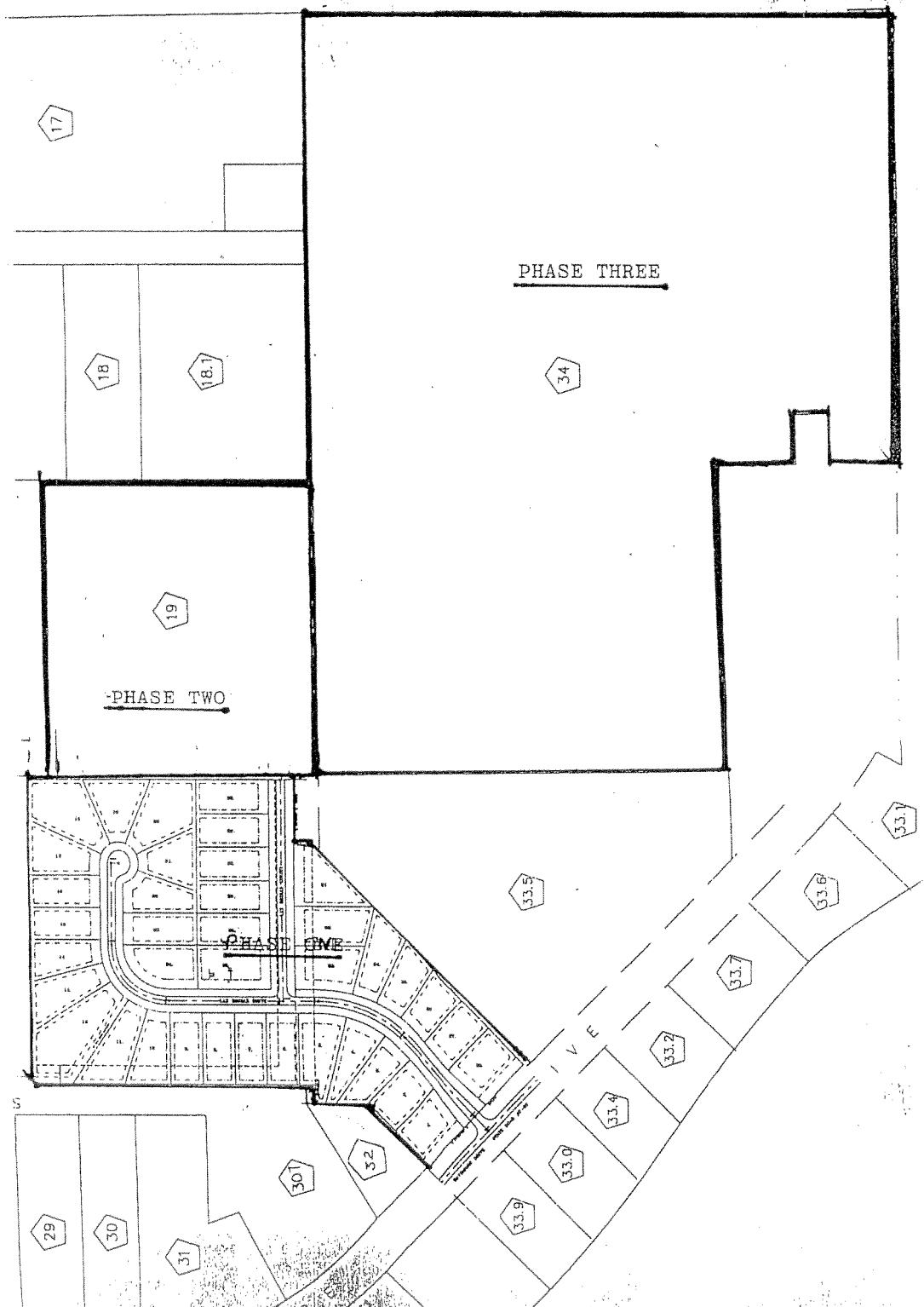
Print or type name.
NOTARY PUBLIC
My Commission Expires:

c:\files\pkc\lasbrisas.dec

EXHIBIT "A"

A portion of Section 36, Township 8 South, Range 7 West, Franklin Co being more particularly described as follows:
Commence at the 6 Inch stove pipe filled with concrete marking the S of Section 36, Township 8 South, Range 7 West; thence along the S of Section 36, South 89°58'21" West, 1824.61 feet; thence North 29°53'47" East, 68.70 feet to a point on the Southwesterly right of way line of Bayshore Drive also known as State Road No. S-65, said point being on the arc of a curve concave to the Northeast; thence along said Southwesterly right of way line along the arc of said curve, having a radius of 1109.30 feet, a central angle of 131°06' for an arc length of 254.95 feet (chord to said curve bears North 51°25'42" West, 254.39 feet); thence along said Southwesterly right of way line tangent to said curve, North 44°50'39" West, 1239.78 feet; thence North 45°02'12" East, 100.00 feet to a point on the Northeasterly right of way line of said Bayshore Drive and the POINT OF BEGINNING; thence continue North 45°02'12" East, 216.27 feet to a point on the West line of the Southeast Quarter of said Section 36; thence along said West line of the Southeast Quarter North 00°04'56" East, 132.13 feet; thence South 89°59'48" East, 44.00 feet; thence North 00°00'00" East, 704.00 feet; thence North 90°00'00" East, 836.00 feet; thence South 00°00'00" West, 660.00 feet; thence South 90°00'00" West, 826.31 feet; thence South 45°09'21" West, 826.31 feet to a point on the Northeasterly right of way line, North 44°50'39" West, 357.77 feet to the POINT OF BEGINNING. Said lands containing 18.29 acres, more or less and subject to rights and easements of record.

FL 956210 B 528 P 344
CO:FRANKLIN ST:FL



WITNESSES:

Pamela J. Brown

Pamela J. Brown

Kristy Branch Banks

Kristy Branch Banks

STATE OF FLORIDA

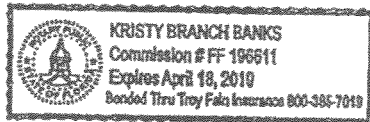
COUNTY OF FRANKLIN

BEFORE ME the undersigned authority, personally appeared Max Cross as President/Director of Las Brisas Homeowners' Association of Franklin County, Inc., who is personally known to me, and who acknowledged his signature above, and who did not take an oath.

[Signature]

NOTARY PUBLIC, STATE OF FLORIDA

SEAL:



By: [Signature]

Stephanie Hendrix, Secretary/Director

WITNESSES:

Pamela J. Brown

Pamela J. Brown

Kristy Branch Banks

Kristy Branch Banks

STATE OF FLORIDA


COUNTY OF FRANKLIN

BEFORE ME the undersigned authority, personally appeared Stephanie Hendrix as Secretary/Director of Las Brisas Homeowners' Association of Franklin County, Inc., who is personally known to me, and who acknowledged his signature above, and who did not take an oath.

[Signature]

NOTARY PUBLIC, STATE OF FLORIDA

SEAL:



This instrument was prepared by
And should be returned to:
Kristy Branch Banks, PA
171 US Hwy 98 W, Suite A
Eastpoint, FL 32328
(850) 670-1255

Inst: 201819004527 Date: 09/12/2018 Time: 1:28PM
Page 1 of 3 B: 1227 P: 599, Marcia Johnson, Clerk of Court
Franklin, County, By: SM Deputy Clerk

SECOND AMENDMENT TO DECLARATION
OF COVENANTS, CONDITIONS AND RESTRICTIONS
OF LAS BRISAS, UNIT ONE

WHEREAS, Las Brisas Homeowners' Association of Franklin County, Inc., a Florida not-for-profit corporation, is responsible for the administration of the Declaration of Covenants, Conditions and Restrictions of Las Brisas, Unit One, as recorded in the Official Records Book 528, Pages 325-344, as corrected by affidavit of surveyor at Official Records Book 533, Page 157, and as First Amended at Official Records Book 561, Pages 351-353, of the Public Records of Franklin County, Florida; and

WHEREAS, a majority of votes cast by members of the Las Brisas Homeowners' Association of Franklin County, Inc., present at a duly called special meeting on June 7, 2018 resolved to adopt amendments to the Declaration of Covenants, Conditions and Restrictions of Las Brisas, Unit One, and

WHEREAS, the Board of Directors of the Las Brisas Homeowners' Association of Franklin County, Inc. at a duly called special meeting on June 12, 2018 resolved to adopt the said amendments to the Declaration of Covenants, Conditions and Restrictions of Las Brisas, Unit One,

NOW, THEREFORE, IT IS HEREBY RESOLVED THAT

The aforementioned Covenants, Conditions and Restrictions are hereby amended as set forth in attachment A hereto.

IN WITNESS THEREOF, this Resolution has been executed this 12th day of September, 2018, by Las Brisas Homeowners' Association of Franklin County, Inc., a Florida not-for-profit corporation.

LAS BRISAS HOMEOWNERS' ASSOCIATION OF FRANKLIN COUNTY, INC.

By: 

Max Cross, President/Director