


MOUNT SINAI BLUEPRINTS

SECRET GPS COORDINATES & MEASUREMENTS OF MT. SINAI

The purpose of this illustration is to depict the purported real Mt. Sinai mountain complex as it pertains to certain GPS coordinates and measurements. The chart will attempt to approximate the depiction of what the Mountain of YHVH looked like from certain vantage points in Median, on the Arabian Peninsula using GoogleEarth satellite imagery. Specifically from the Mt. Sinai core complex, this chart and subsequent series will attempt to illustrate that the topography of the mountain exhibits amazing, never before realized sacred numbers and geometry. These measurements could also possibly allude to the types and shadows of the 'blueprints' of the whole Redemptive Plan of YHVH that the Bible speaks about, past, present and future. Emphases will be placed on some parallels that occurred on Mt. Sinai with respect to the coming Rapture of YHVHs' Spiritual People.

This mountain site in Arabia, unlike the traditional Mt. Sinai of St. Catherine's in Egypt is unique because all the attributes that are listed in the Biblical account of Exodus are present according to those that have researched the site firsthand. This is not the case with the site at St. Catherine's according to several independent eye-witnesses from the West that have been to the purported real Mt. Sinai location in recent decades.



MONOLITHS AND CAVE OF ELIJAH

ALTAR OF MOSES



YHVH WITH 70 ELDERS OF ISRAEL

These charts will seek to establish several points of interest. The most prominent ones will be as follows.

- 1) There are very peculiar numerical coefficients occurring when GPS coordinates are factored into the topography of the purported Mt. Sinai. This study will attempt to show that these locations are associated with certain measurements that correlate to prophetic dates. Such angles and headings are perhaps in mathematical relation to a master 'Blueprint of YHVH's Glory' and are topographically encoded on Mt. Sinai.
- 2) The entire mountain core complex of Mt. Sinai matches the Great Pyramid of Giza's design and is in phi ratio, when overlaid in proportion to its chambers onto the mountain core complex.
- 3) Out of several types and shadows showing YHVH's Redemptive Plan from the Exodus account, a study that parallels Pentecost, a wedding and the Rapture event as taught by the Apostle Paul will be extrapolated.

1ST SUMMIT

BLAZING GLORY

70 ELDERS

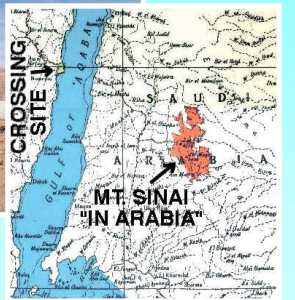

TREE BETWEEN MONOLITHS

CAVE OF ELIJAH

ALTAR OF GOLDEN CALF



TABERNACLE OF MOSES



GUARD POST

ALTAR OF MOSES

© Composition & Some Graphics by
LUIS B. VEGA
vegapost@hotmail.com
www.PostScripts.org

MAINSOURCES
GoogleEarth.com
RonWyatt.com
SplitRockResearch.org
Wikipedia.com

FOR ILLUSTRATION PURPOSES ONLY



SINAI GREAT PYRAMID PATTERN

From an aerial top view of Mt. Sinai core complex, the Parched Peak looks like a darkened triangle. And when the lines are extended to the floor base, it resembles a pyramid shape that is suggestive of the Great Pyramid pattern. This imagery of the pinnacle of Mt. Sinai with a resplendent glory at the apex of the pyramid, in this case according to the Biblical account of Exodus, literally happened. The Devouring Glory of the LORD actually came down to that point as a 'consuming fire' when YHVH stepped forth to meet with the Elders of Israel. Most do not realize that this most sacred symbol of a finished pyramid, unlike the one that is not, is divine and does not belong to Lucifer/ This divine symbol has been usurped by Lucifer for his own ascribed glory as he seeks to divert worship from the one true and living GOD, YHVH. Moreover, Lucifer's truncated pyramid motif, as seen on the US Federal Reserve Note represents the Tower of Babel that has not been finished but was interrupted by YHVH Himself.

YHVH with 70 Elders



GLORY OF יהוה
 1st Parched Peak
 Fire, Thunder, Trumpets
 Where the LORD'S Presence
 physically touched Ground
 Exodus 19:18


CLEFT OF A ROCK
 70 Elders of Israel
 + Moses, Joshua, Aaron & sons
 Meet with YHVH
 Exodus 24:1

ELIJAH'S CAVE/TREE
 Exodus 33
 Tree growing between 2 Monoliths
 (Burning Bush)
 Elijah's Cave / Agasthe Fossil
 1 King 19:9

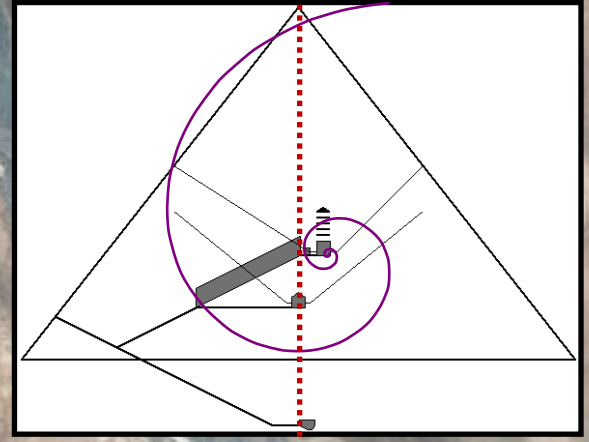
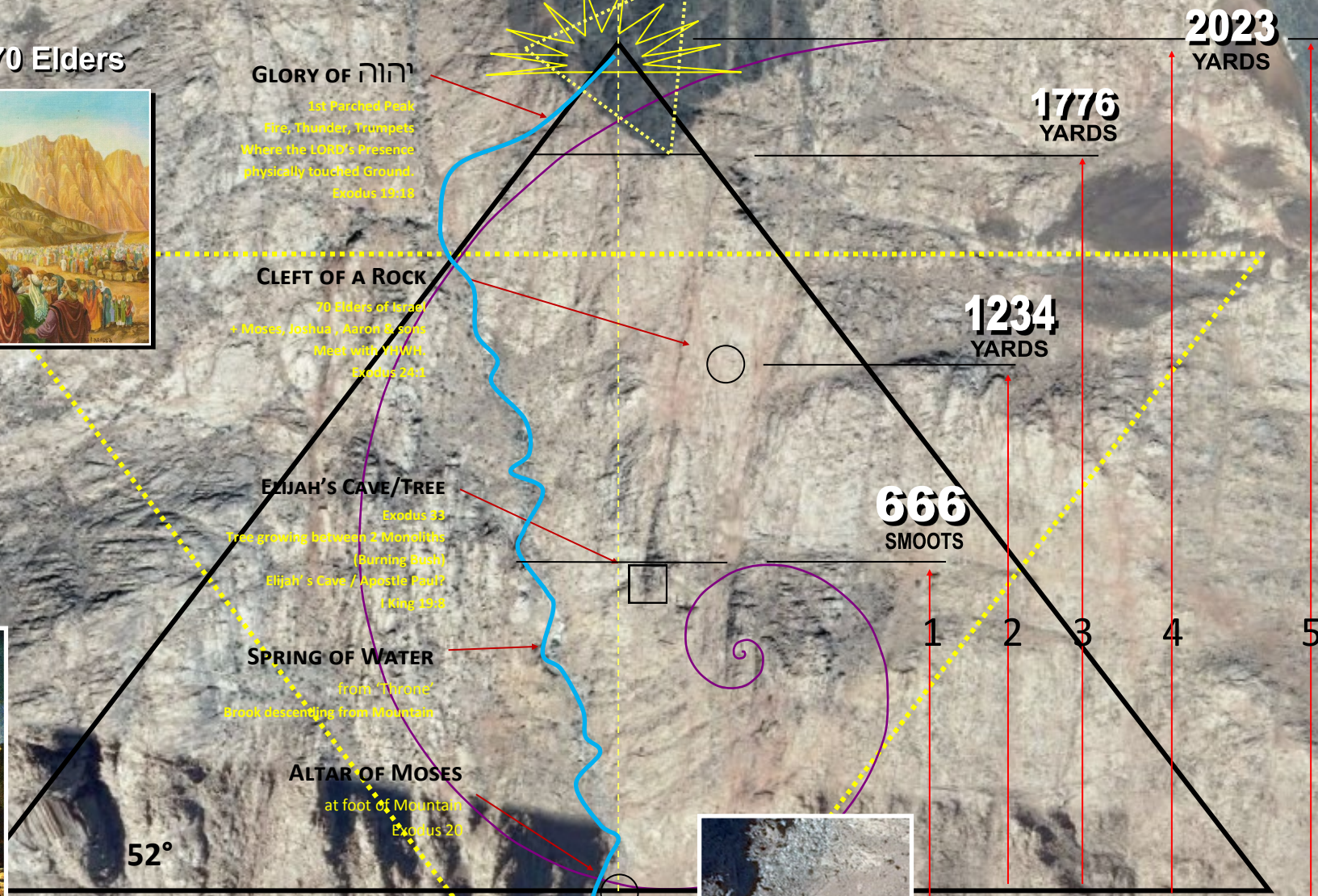
SPRING OF WATER
 from "Theorie"
 Brook descending from Mountain

ALTAR OF MOSES
 at foot of Mountain
 Exodus 20

Altar of Moses



Tetrahedron Pattern



Great Pyramid
 'Altar unto YHVH'
 Side View and Inverted

NOTE:
 How long or "Time" to climb Summit from Altar of Moses?
 1776 yards or 1704 meters at Ground Length. If at normal
 walk 1 minute = 60 minutes then 60/1704 = 28 minutes.
 Accounting for climb at 2x time = 28 minutes x 2
 = 56 minutes or ~60 minutes / 1 Hour

© Composition & Some Graphics by
LUIS B. VEGA
 vegapost@hotmail.com
 www.PostScripts.org
 FOR ILLUSTRATION PURPOSES ONLY

MAIN SOURCES
 GoogleEarth.com
 RonWyatt.com
 SplitRockResearch.org
 Wikipedia.com

Image © 2013 CNES / Airbus



Google Earth

ALTAR OF MOSES AT MT. SINAI

According to the numerous eye-witnesses that have visited the purported Mt Sinai in Arabia, the mountain core complex had an altar at the foot of the mountain as described in Exodus. It was the Altar that Moses built at the base or foot of the mountain. It has an elongated 'V' shaped configured animal pen that had a slaughtering are to the north and an adjacent Altar. The 'V' shaped pen has some very unique geometry, numerical and angle attributes that will be delineated. This purported Altar of Moses is in perfect harmony mathematically to the rest of the sites on the Mountain core complex, i.e. the Cave of Elijah, the other competing Altar to the Golden Calf and the Cleft of the Rock, etc. This Altar was also a clear foreshadowing of the required High Priestly office and how blood sacrifice is required for atonement before one can approach the 'Mountain of GOD' and enter a Covenant of 'promise' with the LORD for redemption to take place.

Speculated length from center fulcrum to end of pen from satellite imagery:
 12 Smoots
 24 Yards
 72 Feet

3) Estimated Altar dimensions from satellite imagery:
 35' x 35' or
 35 + 35 = 70 as in 70 Elders of Israel

4) 12 Columns adjacent to the Altar's Fulcrum:
 35' x 35' or
 35 + 35 = 70 as in 70 Elders of Israel
 Tribes of Israel
 Marble w/ Foundation




FROM FULCRUM COMPLEX DIMENSIONS

- 320° heading to Mt. Sinai
- 19.48° heading East @ fulcrum
- 72 arc seconds
- 12 smoots
- 24 yards
- 72 feet each way from fulcrum, south side
- .72 miles (map length) to Clift of Rock where
- 72 + Elders met with יהוה



The Journey Route to Mt. Sinai



TRIBE:	REPRESENTATIVES
1	6
2	6
3	6
} 18	
4	6
5	6
6	6
} 18	
7	6
8	6
9	6
} 18	
10	6
11	6
12	6
} 18	
} 72	



Google Earth



© Composition & Some Graphics by
LUIS B. VEGA
 vegapost@hotmail.com
 www.PostScripts.org

MAIN SOURCES
 GoogleEarth.com
 RonWyatt.com
 SplitRockResearch.org
 Wikipedia.com

FOR ILLUSTRATION PURPOSES ONLY

RAPTURE PATTERN OF MT. SINAI




This illustration attempts to show a strong indication of just how the events that transpired on Mt. Sinai with the meeting between the Elders of Israel and the LORD depicts how the Rapture sequence is prophesied to occur. This typology is reminiscent of the imagery of how the Church will be meeting with the LORD in the air, according to the Apostle Paul's understanding and revelation given to him in the New Testament. Would it be far-fetched to entertain the thought that this vision of the Church and the Rapture was given to Paul by the LORD at Mt. Sinai?

THE RENDEZVOUS MEETING PLACE



1) Once Israel was gathered at the foot of the Mt. Sinai, it was just before Pentecost that Moses and the 70 Elders of Israel pledged to keep the commandments of the LORD and thereafter 'ascended up' Mt. Sinai to about the halfway mark or the Cleft of the Rock platform area. There is a large open area at that height just above the Cave of Elijah and the Tree that is between the 2 rock Monoliths. This area could easily accommodate that many people at once in such a steep terrain.

2) The LORD Himself 'comes down' from the Summit of Mt. Sinai, descending to meet the Elders of Israel at this halfway point between Heaven and Earth. It was an amazing encounter of the YHWH's kind in that a meal and drink was prepared and the LORD fellowshiped there with them. It is described in Exodus 24 as the ground on which the LORD came was that of a translucent blue color as the sky.



PART OF THE REDEMPTION PLAN OF GOD

The Rapture pattern of Mt Sinai has some more possible inferences. Consider that Moses was taken up to the very summit of Mt. Sinai as the 70 Elders representing Israel stayed at a distance and thereafter went back down. This is a type of how at the time of the Rapture, the Body of Believers will be taken up as Moses was and ushered to where the true House of the LORD is at; where the Ark of the Covenant, the Altar, and the Menorah are at. While at the same time, the 70 Elders representing Israel will stay back and went back down to eventual judgment as they worshipped at an Altar to a false god, false Messiah.

The Rapture pattern has been the 'hidden' part in GOD's overall Redemption Plan. This Rapture pattern as a typology is coming up very shortly where again the LORD will be calling His Congregation to assemble to meet and fellowship at the LORD's table in Glory. It will be just like it was when the LORD met halfway down the mountain as the 70 Elders representing the entire congregation met halfway up the mountain, a place in between Earth and Heaven. This place was transformed as the LORD descended on a crystal blue sky sapphire flooring, as though they were meeting in 'mid air' with the 'sky' under their feet. This is the hidden Rapture pattern of Mt. Sinai.



© Composition & Some Graphics by
LUIS B. VEGA
vegapost@hotmail.com
www.PostScripts.org
FOR ILLUSTRATION PURPOSES ONLY

MAIN SOURCES
GoogleEarth.com
RonWyatt.com
SplitRockResearch.org
Wikipedia.com

MT. SINAI PENTECOST PATTERN

The purpose of this illustration is to depict the journey of the Israelites out of Egypt and to assemble at Mount Sinai in Arabia. The key factor of the Pentecost Pattern is that from the crossing point at Nuweiba to where the LORD came down to fellowship and meet with the 70 plus Elders of Israel is exactly 50 miles. The very number is reflective of the 50 days from when the 1st Passover was celebrated back in Egypt on the very night the Hebrews left the clutches of Pharaoh. This 50 mile distance would have been about a 3 days journey. Moreover the 7 days to get from Egypt to the crossing point of the Red Sea plus the 3 more days it took to get from the Crossing of the Red Sea to the foot of Mt. Sinai would be a total of 10 days. This foreshadows the giving of the 10 Commandments on the 50th day at Pentecost. However, in Leviticus 23:16 suggests that Pentecost involves a double count of 7 Sabbaths or 49 days plus 1 day and then 50 days to have then when 'Pentecost fully came'. This would reflect the double count of 40 days Moses went up to receive the 2nd set of the Tablets.

NUWEIBA CROSSING



CAVE OF ELIJAH



1967 + 50 Years = 2017
(Revelation 12 Sign of Virgo)

1948 + 70 Years = 2018
(70 AD + 1948 Years = 2018)

72nd Year = 2020

50 MILES

33 Nautical miles (ground length)
33 Nautical miles (ground length)

The following distances determined by GPS coordinates are itemized below.

- 1) From the Nuweiba Red Sea crossing point to the Cleft of Rock where $\text{met } 70+$ Elders: 50 miles (ground length)
- 2) From the Nuweiba crossing point to the Split Rock of Horeb: 33 Nautical miles (ground length)
- 3) From the crossing of the Red Sea on the Arabian side to Mt. Horeb: 33 Nautical miles (ground length)
- 4) From the Split Rock of Horeb to the Golden Calf Altar: 13 Nautical Miles (map length) 322° Heading
- 5) From the Split Rock of Horeb to Mt. Horeb: 333 Arc seconds 5.55 Nautical Miles
- 6) From Mt. Sinai to the Split Rock of Horeb where the water flowed and smoothed over the rocks beyond the base of Rock: 13 miles

Pentecost: Israel receives the Decalogue at Sinai
Pentecost: Israel becomes a Nation May 14, 1948
Pentecost: Israel captures Jerusalem June 7, 1967
Pentecost: Israel matured - 2018 is 70th Year
Pentecost: Israel Fig Tree- 2020 is 72nd Year

To Ad Bad (Jethro's Home)



Split Rock


Graves



Rephidim

Mt. Horeb

Cleft of Rock



72 Elders



Altar of Moses

Golden Calf



Mt. Sinai



Image Landsat / Copernicus

Data SIO, NOAA, U.S. Navy, NGA, GEBCO

Google Earth

28°35'05.63" N 35°21'41.47" E elev 0 ft eye alt 81.59 mi

© Composition and Some Graphics by
LUIS B. VEGA
vegapost@hotmail.com
www.PostScripts.org
FOR ILLUSTRATION PURPOSES ONLY

MAIN SOURCES
Earth.Google.com
RonWyatt.com
SplitRockResearch.org
Wikipedia.com



HOLY FEASTS PATTERN OF MT. SINAI

Here lies the 'Blueprint of GOD's Glory in the procession of the redemptive outline prophetically that has, is and will be fulfilled in Jesus Christ and by Jesus Christ. From the inception of Passover to the eventual fulfillment of Tabernacles at Jesus Christ's 2nd Coming, GOD's Plan of Redemption is being fulfilled. In the meanwhile, the Exodus journey focuses on the direct encounter at Mt. Sinai on Pentecost, 50 days from the 1st Passover in Egypt as it is currently now being prophetically fulfilled in the Pentecostal Age of the Church by the work of the Holy Spirit. The LORD was showing even through the literal Exodus journey the importance of the LORD's appointed times to meet to keep. These were the Moedim that were to be pivotal throughout Israel's history, 1) **Passover**, 2) **Pentecost** and 3) **Tabernacles**. These 3 Feasts could also thus be key in deciphering End Time prophecy as it pertains to the Rapture of the Church and Christ's 2nd Coming.



Almond Tree



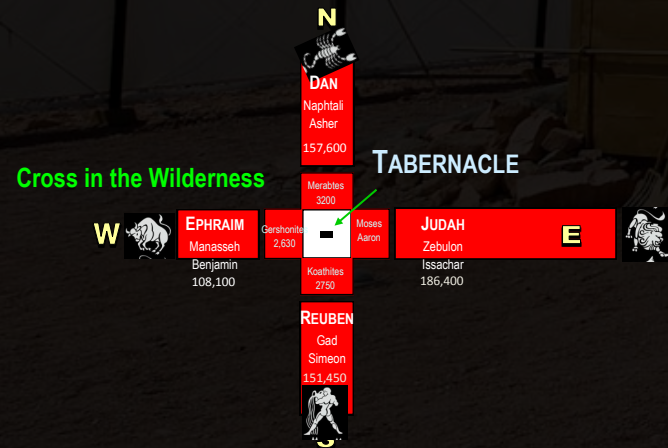
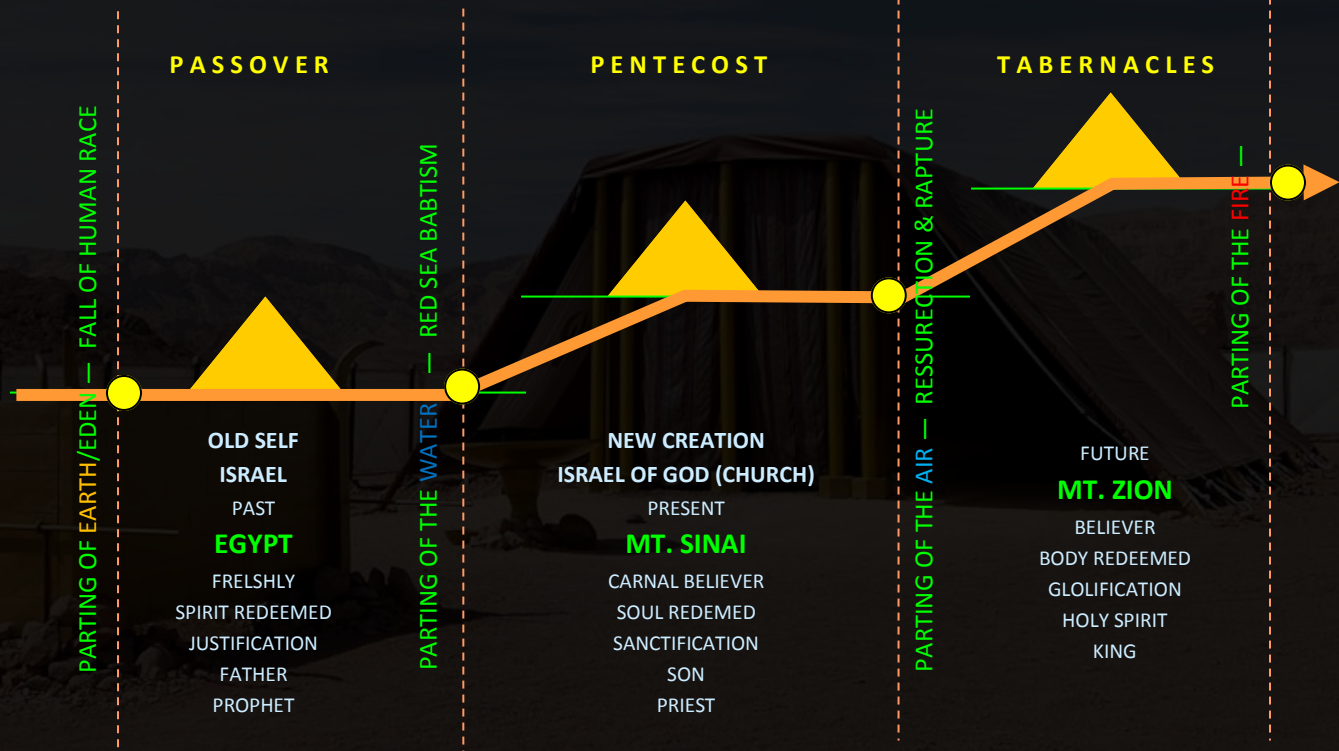
THE CHURCH AGE OF PENTECOST

We are currently in the Pentecost Age of Grace in which prophetically speaking, Christ like a Greater 'Moses' is leading the mixed throngs of multitudes through the wilderness Journey of Faith to the eventual Mt. Sinai of Heaven. This prophetic journey is currently being fulfilled through the leading of the Holy Spirit. Because of the national rejection of Jesus as the Messiah by the Israel's 70 Elders, this in turn has provided a means by which the LORD has been able to graft in the non-Israelite peoples of the world into the Promise of Abraham.

As these types and shadows pertain to the events on Mt. Sinai, such elements of the Throne Room of the LORD were to be reproduced on Earth for the worship services to begin. This was required once the Law and the Covenant was to be initiated and proclaimed as a pledge to a national vow or betrothal between Israel as the 'Wife' and the LORD at Mt. Sinai. In essence, the Law was to be the marriage contract and the Tent of Meeting or Tabernacle was to be constructed as a Groom would take his Bride to their new house to live and be together thereafter. This also foreshadowed to the Promise of Jesus Christ made to His Disciples of preparing such rooms in His Father's House or 'tabernacle' for His Bride and that He would return for her.


PARADISE LOST
Tree of Life
(CLOSED)

PARADISE RESTORED
Tree of Life
(OPEN)



It was shortly before Pentecost but after the meeting and fellowship of YHVH with the 70 plus Elders of Israel that the LORD summoned Moses to the summit of Mt. Sinai to personally show him the original layout of the Throne in Heaven to be copied for the subsequent Tabernacle and Temples of Israel. It was during the 40 days on Mt. Sinai that Moses was instructed of the LORD regarding the types and shadows of the furnishings and dimensions in Glory that were to be replicated on Earth.

This Tabernacle on Earth would allow the LORD to be as close as possible to His people without violating His holiness due to the fallen sin nature of humanity. The difference now, due to the sacrifice of the Messiah on the Cross, is that the Curtain that separated and veiled YHVH from His people that was between the Holy of Holies and the Holy Place in the Tabernacle and subsequent Temples has been removed by Jesus Christ. The Bible records that at the time of His sacrifice on the Cross, most noticeably the Temples' Veil was torn from top to bottom.



JABAL AL-LAWZ: MOUNTAIN OF ALMONDS

A type and shadow' of this mountain complex, from an top view possible confirms the rendezvous place where the LORD and 70 Elders. This 'picture' occurs when the dimensions and outline of the Tabernacle or Tent of Meeting blueprint are transposed onto the Mt. Sinai mountain complex facing east as the Tent of Meeting and Temples in Jerusalem faced. The entrance to the Holies is as though it is the 'door' that corresponds to the place meeting where the LORD met with the Elder. With respect to the other points, the Ark of the Covenant in the Holy of Holies place corresponds exactly to the purported Mt. Sinai summit. The Lampstand corresponds, in general with the Burning Bush as the Lampstand is fashioned as an almond tree with its flowering buds. It is also speculated how the almond tree 'burned' as if a menorah as the LORD's Glory rested upon it and spoke to Moses from it. Mt. Sinai or as it is called Jabal al-Lawz means the 'Mountain of Almonds'.



Schematic drawing of Tabernacle superimposed on top view of Mt. Sinai mountain core complex.



The Table of Bread represents the Manna that was gathered as the 'food of angels' within the camp for the Israelites. The Laver corresponds to the Altar of Moses where the water was incorporated for the ceremonial washings required for the sacrifices at the foot of the mountain and the lastly, the Brazen Altar corresponds to the Altar to the Golden Calf.



Meeting at Gate/Door



'Menorah Almond Tree'



ALTAR Golden Calf



Image © 2018 CNES / Airbus

Google Earth



© Composition & Some Graphics by
LUIS B. VEGA
 vegapost@hotmail.com
 www.PostScripts.org
 FOR ILLUSTRATION PURPOSES ONLY

MAIN SOURCES
 GoogleEarth.com
 RonWyatt.com
 SplitRockResearch.org
 Wikipedia.com

REDEMPTION TYPOLOGY OF THE EXODUS

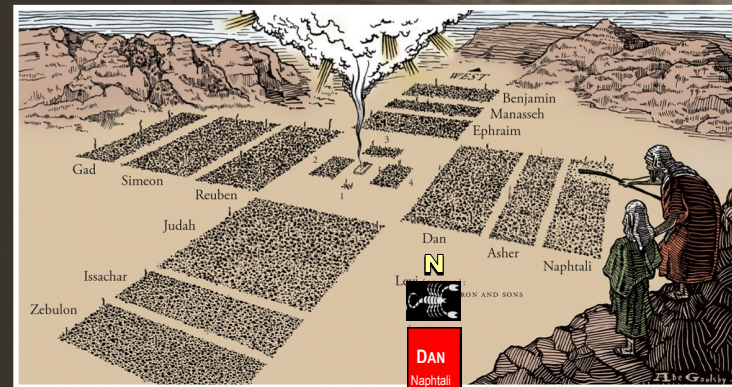
Foremost, the account of the Exodus journey from Egypt to Mt. Sinai is a type and shadow of the Redemption Plan of the LORD for a fallen human race. This plan is displayed by various supernatural recorded events in the Bible that are directly related to GOD's Holy appointed times of **Passover, Pentecost and Sukkot**. The Exodus journey of redemption that started with Passover in the land of the god of this world, led to the Covenant of Mt Sinai that was made between the LORD and Israel on Pentecost. It was thereafter that the Tabernacle or Tent of Meetings and all its furnishings, the Ark of the Covenant, Menorah, etc., were fabricated by Moses as the divine blueprints dimensions were given to him to replicate on Earth for Israel to care-take. The purpose of replicating such elements was to allow the Holy LORD to 'tabernacle' or abide in the midst of His people on Earth. The Tent of Meetings was just a copy of the true Tabernacle or Throne Room of the LORD's Glory in Heaven.

PASSOVER (in Egypt)

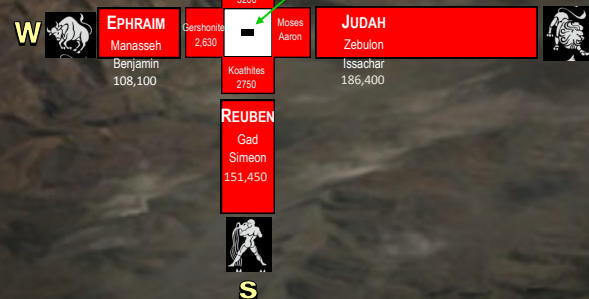
THE APPOINTED TIMES

This Sukkot Feast ironically commemorates the wilderness journey of Exodus to Mt. Sinai. The Bible declares that at Christ's 2nd Coming, He will come to finally set up His 'Tent' or his house on the Mountain.

Sukkot typified the Tent of Meetings, the Tabernacle in the Wilderness that Moses built. This finale prophetic Feast will usher in the Millennial Kingdom where the Messiah will physically dwell in the newly consecrated Temple of Ezekiel at that time.



Cross in the Wilderness



Nuweiba Crossing




The Tabernacle of Moses was made at Mt. Sinai according to the divine blueprint given to Moses by YHVH on the Mountain. All the furnishings and specifically the Ark of the Covenant was fashioned as a facsimile of the original in Haven. It served as a 'Throne Chair' from where YHVH could have His Presence residing and from where He would rule directly the nation of Israel as the Sovereign King. Many believe that in the Last Days, specific to Daniel's last Week of Years, the 70th, the Ark of the Covenant will be unveiled and presented for the 3rd Temple.



Split Rock



Mt. Horeb




MT. SINAI PENTECOST (at Sinai)

MERCY SEAT



Graves



1st. Summit

Cleft of the Rock

Elijah's Cave/Tree

Altar of Moses

Golden Calf Altar

MAIN SOURCES
 GoogleEarth.com
 RonWyatt.com
 SplitRockResearch.org
 Wikipedia.com



SACRED MEASUREMENTS OF MT. SINAI

The Altar of Moses had/has a 19.48° heading south and from the Golden Calf's Altar to the 1st Parched Peak of Mt. Sinai is 1948 Smoots. And from the Split Rock of Horeb where the water flowed out to Mt. Sinai is 19,480 Yards in ground length. Moreover, the point of the crossing at Nuweiba is in direct phi ratio to the Split Rock of Horeb and the Golden Calf Altar. The primary sources, for this alleged true location of Mt. Sinai in Arabia, are derived from actual first-hand witness accounts. These accounts have occurred over the past few decades.



Split Rock of Horeb

Graves

Mt. Horeb

Mt. Sinai

70 Elders
Elijah's Cave
Altar of Moses

Golden Calf

1st Summit

Pentecost: Israel receives the Decalogue at Sinai
 Pentecost: Israel becomes a Nation May 14, 1948
 Pentecost: Israel captures Jerusalem June 7, 1967 - Jerusalem Event? 2017
 Pentecost: Israel matured - 2018 is 70th Year

1967 + 50 Years = 2017
(Revelation 12 Sign of Virgo)

1948 + 70 Years = 2018
(70 AD + 1948 Years = 2018)

GPS EXACT EARTH COORDINATES

The following GPS coordinates of the primary locations of the Exodus journey are listed below according to the first-hand witness and testimony accounts as they are related to the major recorded events from the Biblical narrative in Exodus. They will be presented in relative order from the Crossing of the Red Sea.

1. Nuweiba:	28°59'59.65"N / 34°39'58.08"E
2. Split Rock:	28°43'35.80"N / 35°14'10.43"E
3. Mt. Horeb:	28°39'20.14"N / 35°18'10.70"E
4. Mt. Sinai:	28°35'43.11"N / 35°20'03.56"E
5. Cleft of Rock:	28°35'11.81"N / 35°22'00.51"E
6. Burning Bush:	28°35'06.06"N / 35°22'03.59"E
7. Cave of Elijah:	28°35'05.50"N / 35°22'04.64"E
8. Altar of Moses:	28°35'04.63"N / 35°22'42.98"E
9. Golden Calf:	28°34'52.72"N / 35°23'46.16"E
10. Graves:	28°41'19.86"N / 35°22'34.58"E



Google Earth

28°35'04.28" N 35°21'38.43" E elev 0 ft eye alt 36.68 mi

The following are measurements that are taken from the reference point of the actual purported summit of Mt. Sinai:

1) From the start of 1st Parched Peak area to Elijah's Cave
 1.88 Nautical miles (ground length)

2) From Mt. Sinai to the Cleft of the Rock, staging area
 3.33 Km (ground length)

3) From Mt. Sinai to the start of 1st Parched Peak area:
 1776 Smoots
 1.88 Miles (ground length)
 3,333 Yards (ground length)

4) From the Cave of Elijah to the Altar of Moses
 90° Heading going south, 270° going north
 .66 Miles
 33 Arc Seconds

5) From the Cleft of the Rock to the Cave of Elijah
 7.47 Arc seconds
 133 Smoots
 .12 Nautical miles
 .24 Kilometers

6) From the Cleft of the Rock to Altar of Moses
 .72 Miles (map length)

7) From 1st Parched Peak area to the Golden Calf Altar
 3.33 Nautical miles
 6.33 Kilometers

8) From Tree between Monoliths to the Cleft of the Rock area
 333° Heading going north, 153° going south
 6 Arc seconds



© Composition & Some Graphics by
LUIS B. VEGA
 vegapost@hotmail.com
 www.PostScripts.org
 FOR ILLUSTRATION PURPOSES ONLY

MAIN SOURCES
 GoogleEarth.com
 RonWyatt.com
 SplitRockResearch.org
 Wikipedia.com

Image © 2018 DigitalGlobe
 © 2018 ORION-ME
 Image © 2018 CNES / Airbus
 Image Landsat / Copernicus

THE COVENANT MARRIAGE WITH ISRAEL

It is estimated that from the going out of Egypt by the Hebrews into Sinai and reaching the crossing point is roughly 231 miles. This would have taken a single average man about 7 days or 1 week to fulfill. The distance would have amounted to 33 miles per day. However given the fact that there could have been about 3 million people with possessions and livestock to herd, it could have take twice as long. If this mountain complex is the real Mt. Sinai, then one will find a geometry that will speak of its divine layout, even in terms of its topography. As the Altar of Moses is serving as some sort of a focal point, astonishingly then the Cave of Elijah is directly in perfect phi ratio from the Altar of Moses. What is undeniable is that there is an actual cave at that precise location in perfect mathematical relationship as if the mountain was functioning as a geometric pyramid.

Mt. Sinai

Black Summit

As fire of YHVH Came down like a Furnace

Mt. Horeb

1st. Summit



The Tabernacle of Moses was made at Mt. Sinai according to the divine blueprint given to Moses by YHVH on the Mountain. All the furnishings and specifically the Ark of the Covenant was fashioned as a facsimile of the original in Haven. It served as a 'Throne Chair' from where YHVH could have His Presence residing and from where He would rule directly the nation of Israel as the Sovereign King. Many believe that in the Last Days, specific to Daniel's last Week of Years, the 70th, the Ark of the Covenant will be unveiled and presented for the 3rd Temple.

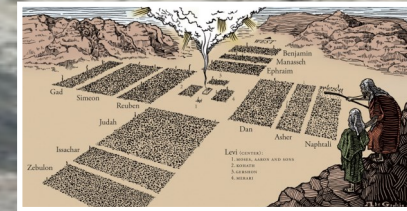

Tabernacle of Moses



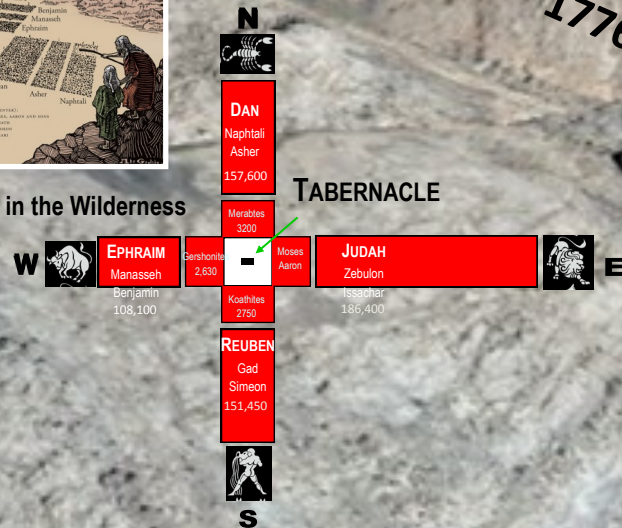
PENTECOST (at Sinai)

70 Elders of Zion

Elijah's Cave/Tree



Cross in the Wilderness



3024 meters = perimeter of Great Pyramid
1776 Smoots or 1.88 miles



Altar of Moses

The time the congregation met at the foot of Mt. Sinai occurred on a Moed of 7x7 plus 1 day. This time was to later become Pentecost. The appointed time became a 'marriage' covenant between YHVH and the nation of Israel. The giving of the Law was as a marriage vow. This foreshadows the giving of the Holy Spirit as a 'down payment', deposit or 'wedding ring' for the Bride of Christ for the Disciples of Jesus on Pentecost of the 1st century, 50 days after the death, burial and resurrection of Jesus.



© Composition & Some Graphics by
LUIS B. VEGA
vegapost@hotmail.com
www.PostScripts.org
FOR ILLUSTRATION PURPOSES ONLY

MAIN SOURCES
GoogleEarth.com
RonWyatt.com
SplitRockResearch.org
Wikipedia.com