

Meeting Notice is posted per Florida Statute,
Violators who remove this agenda could be prosecuted.



AGENDA
CITY OF WEBSTER
Regular Council Meeting
Webster City Hall, 85 E. Central Avenue
February 20, 2025 - 6:00 P.M.

I. CALL TO ORDER

Pledge of Allegiance, Invocation
Roll Call and Determination of Quorum

Note. All public comment will be limited to 3 minutes per speaker. Anyone wishing to speak during citizen's forum or on an agenda item must fill out a speaker card and present it to the City Clerk prior to being recognized. All comments will be addressed after all speakers have spoken during citizen's forum or on a particular agenda item.

II. APPROVAL OF MINUTES

Regular Council Meeting – January 16, 2025
M_____S_____ Roll Call Vote for Approval

III. CONSENT AGENDA

2023-2024-Audit-Julie Davis

IV. CITIZENS FORUM

V. CORRESPONDENCE TO NOTE

Law Enforcement Code Compliance Update City Newsletter Report

VI. PUBLIC HEARINGS

Second Reading of Ordinance 2025-04-Annexation-Parcel ID N24-053, Olen Quilling Family Partnership

M_____S_____ Roll Call Vote
M_____S_____ Roll Call Vote for Approval

Second Reading of Ordinance 2025-05-Comp Plan Amendment-Parcel ID N24-053, Olen Quilling Family Partnership

M_____S_____ Roll Call Vote
M_____S_____ Roll Call Vote for Approval

Second Reading of Ordinance 2025-06-Rezoning-Parcel ID N24-053, Olen Quilling Family Partnership

M_____S_____ Roll Call Vote
M_____S_____ Roll Call Vote for Approval

Second Reading of Ordinance 2025-07-Annexation-Parcel ID T07-068, Alagna

M _____ S _____ Roll Call Vote

M _____ S _____ Roll Call Vote for Approval

Second Reading of Ordinance 2025-08-Comp Plan Amendment-Parcel ID T07-068, Alagna

M _____ S _____ Roll Call Vote

M _____ S _____ Roll Call Vote for Approval

Second Reading of Ordinance 2025-09-Rezoning-Parcel ID T07-068, Alagna

M _____ S _____ Roll Call Vote

M _____ S _____ Roll Call Vote for Approval

First Reading of Ordinance 2025-10-Annexation-Parcel ID N35-124, Adams

M _____ S _____ Roll Call Vote

M _____ S _____ Roll Call Vote for Approval

First Reading of Ordinance 2025-11-Comp Plan Amendment-Parcel ID N35-124, Adams

M _____ S _____ Roll Call Vote

M _____ S _____ Roll Call Vote for Approval

First Reading of Ordinance 2025-12-Rezoning-Parcel ID N35-124, Adams

M _____ S _____ Roll Call Vote

M _____ S _____ Roll Call Vote for Approval

First Reading of Ordinance 2025-13-Annexation-Parcel ID S13-034, Warren

M _____ S _____ Roll Call Vote

M _____ S _____ Roll Call Vote for Approval

First Reading of Ordinance 2025-14-Comp Plan Amendment-Parcel ID S13-034, Warren

M _____ S _____ Roll Call Vote

M _____ S _____ Roll Call Vote for Approval

First Reading of Ordinance 2025-15-Rezoning-Parcel ID S13-034, Warren

M _____ S _____ Roll Call Vote

M _____ S _____ Roll Call Vote for Approval

First Reading of Ordinance 2025-16-Annexation-Parcel ID N26-068, Hall

M _____ S _____ Roll Call Vote

M _____ S _____ Roll Call Vote for Approval

First Reading of Ordinance 2025-17-Comp Plan Amendment-Parcel ID N26-068, Hall

M _____ S _____ Roll Call Vote

M _____ S _____ Roll Call Vote for Approval

First Reading of Ordinance 2025-18-Rezoning-Parcel ID N26-068, Hall

M _____ S _____ Roll Call Vote

M _____ S _____ Roll Call Vote for Approval

VII. NEW BUSINESS

Appointment to Council Seat 4

VIII. CITY ATTORNEY'S REPORT AND REQUESTS

IX. MAYOR'S AND COUNCIL MEMBER'S REPORTS AND REQUESTS

X. STAFF REPORTS

Sheriff's Office

Planning and Development Services

City Manager

XI. ADJOURNMENT

M_____S_____ -Roll Call Vote

PLEASE NOTE IN ACCORDANCE WITH FLORIDA STATUTE 286.105, ANY PERSON WHO DESIRES TO APPEAL ANY DECISION AT THIS MEETING WILL NEED A RECORD OF THE PROCEEDINGS AND FOR THIS PURPOSE MAY NEED TO ENSURE THAT A VERBATIM RECORD OF THE PROCEEDINGS IS MADE WHICH INCLUDES THE TESTIMONY AND EVIDENCE UPON WHICH THE APPEAL IS BASED. ALSO, IN ACCORDANCE WITH FLORIDA STATUTE 286.26, PERSONS WITH DISABILITIES NEEDING ASSISTANCE TO PARTICIPATE IN ANY OF THE PROCEEDINGS SHOULD CONTACT THE OFFICE OF THE CITY CLERK; 85 E. CENTRAL AVENUE; WEBSTER, FLORIDA; (352) 793-2073; 48 HOURS IN ADVANCE.



MINUTES

CITY OF WEBSTER

City Hall, 85 E Central Avenue

January 16, 2025

Council Meeting

6:00 P.M.

I. CALL TO ORDER

Pledge of Allegiance and Invocation.

Mayor Vigoa called the council meeting to order at 6:00p.m. Present were Mayor Vigoa, Councilmember Cherry, Councilmember Malott, Councilmember Solomon, and Mayor Pro-Tem Dorsey.

We have a quorum.

II. APPROVAL OF THE MINUTES

Mayor Pro-Tem Dorsey made a motion for approval of the minutes for December 19, 2024, seconded by Councilmember Solomon.

Vote was as follows:

Councilmember Cherry-Yes

Councilmember Malott-Yes

Councilmember Solomon-Yes

Mayor Pro-Tem Dorsey-Yes

Mayor Vigoa-Yes

Motion passed 5-0

III. CONSENT AGENDA

Anagalys Vigoa was sworn in as Mayor, Council Seat 2.

Mayor Vigoa recommended Allen Dorsey to the Mayor Pro-Tem seat.

Councilmember Cherry motioned to approve Councilmember Dorsey to the Mayor Pro-Tem position, seconded by Councilmember Solomon.

Vote was as follows:

Councilmember Cherry-Yes

Councilmember Malott-Yes

Councilmember Solomon-Yes

Mayor Pro-Tem Dorsey-Yes

Mayor Vigoa-Yes

Motion passed 5-0

Councilmember Cherry motioned to approve the date and time for Council Meetings for 2025, the third Thursday at 6 p.m., seconded by Councilmember Solomon.

Vote was as follows:

Councilmember Cherry-Yes
Councilmember Malott-Yes
Councilmember Solomon-Yes
Mayor Pro-Tem Dorsey-Yes
Mayor Vigoa-Yes
Motion passed 5-0

Councilmember Cherry motioned to approve Mayor Pro-Tem Dorsey as representative to the MPO Board and Councilmember Solomon as backup, seconded by Councilmember Solomon.

Vote was as follows:

Councilmember Cherry-Yes
Councilmember Malott-Yes
Councilmember Solomon-Yes
Mayor Pro-Tem Dorsey-Yes
Mayor Vigoa-Yes
Motion passed 5-0

Mayor Vigoa motioned to approve Resolution 2025-01-Interlocal Agreement for MPO Representative, seconded by Councilmember Cherry.

Vote was as follows:

Councilmember Cherry-Yes
Councilmember Malott-Yes
Councilmember Solomon-Yes
Mayor Pro-Tem Dorsey-Yes
Mayor Vigoa-Yes
Motion passed 5-0

IV. CITIZENS FORUM

The following residents spoke during Citizens Forum
Sandra McClanahan
Barbarella Ward

At this time Tonya Malott stepped down from the dias.

V. CORRESPONDENCE TO NOTE

VI. PUBLIC HEARINGS

Ordinance 2024-29 Annexation Parcel Id N26-068, was withdrawn.
Ordinance 2024-30 Comp Plan Amendment Parcel Id N26-068, was withdrawn.
Ordinance 2024-31 Rezoning Parcel Id N26-068, was withdrawn.

The second reading of Ordinance 2024-32 Annexation Parcel Id Q19-009-Suleiman Properties 3023, LLC. Mayor Pro-Tem Dorsey motioned to read by title only, seconded by Mayor Vigoa.

Vote was as follows:
Councilmember Cherry-Yes
Councilmember Solomon-Yes
Mayor Pro-Tem Dorsey-Yes
Mayor Vigoa-Yes
Motion passed 4-0

City Clerk Amy Flood read the ordinance by title only.

Mayor Pro-Tem Dorsey made a motion to approve Ordinance 2024-32, seconded by Councilmember Solomon.

County Planner Bradley Arnold apprised the council about Ordinance 2024-32.

Vote was as follows:
Councilmember Cherry-Yes
Councilmember Solomon-Yes
Mayor Pro-Tem Dorsey-Yes
Mayor Vigoa-Yes
Motion passed 4-0

The second reading of Ordinance 2024-33 Comp Plan Amendment Id Q19-009-Suleiman Properties 3023, LLC. Councilmember Cherry motioned to read by title only, seconded by Councilmember Solomon.

Vote was as follows:
Councilmember Cherry-Yes
Councilmember Solomon-Yes
Mayor Pro-Tem Dorsey-Yes
Mayor Vigoa-Yes
Motion passed 4-0

City Clerk Amy Flood read the ordinance by title only.

Mayor Pro-Tem Dorsey made a motion to approve Ordinance 2024-33, seconded by Councilmember Solomon.

County Planner Bradley Arnold apprised the council about Ordinance 2024-33.

Vote was as follows:
Councilmember Cherry-Yes
Councilmember Solomon-Yes
Mayor Pro-Tem Dorsey-Yes
Mayor Vigoa-Yes
Motion passed 4-0

The second reading of Ordinance 2024-34 Rezoning Parcel Id Q19-009-Suleiman Properties 3023, LLC. Mayor Pro-Tem Dorsey motioned to read by title only, seconded by Councilmember Solomon.

Vote was as follows:

Councilmember Cherry-Yes
Councilmember Solomon-Yes
Mayor Pro-Tem Dorsey-Yes
Mayor Vigoa-Yes
Motion passed 4-0

City Clerk Amy Flood read the ordinance by title only.

Mayor Pro-Tem Dorsey made a motion to approve Ordinance 2024-34, seconded by Councilmember Solomon.

County Planner Bradley Arnold apprised the council about Ordinance 2024-34.

Vote was as follows:

Councilmember Cherry-Yes
Councilmember Solomon-Yes
Mayor Pro-Tem Dorsey-Yes
Mayor Vigoa-Yes
Motion passed 4-0

The first reading of Ordinance 2025-01 Annexation Parcel Id Q30-011, Q30-014, Q30-015-North Farm Real Estate, LLC. Mayor Pro-Tem Dorsey motioned to read by title only, seconded by Councilmember Solomon.

Vote was as follows:

Councilmember Cherry-Yes
Councilmember Solomon-Yes
Mayor Pro-Tem Dorsey-Yes
Mayor Vigoa-Yes
Motion passed 4-0

City Clerk Amy Flood read the ordinance by title only.

Mayor Pro-Tem Dorsey made a motion to approve Ordinance 2025-01, seconded by Councilmember Solomon.

County Planner Bradley Arnold apprised the council about Ordinance 2025-01.

Vote was as follows:

Councilmember Cherry-Yes
Councilmember Solomon-Yes
Mayor Pro-Tem Dorsey-Yes
Mayor Vigoa-Yes
Motion passed 4-0

The first reading of Ordinance 2025-02 Comp Plan Amendment, Parcel Id Q30-011, Q30-014, Q30-015-North Farm Real Estate, LLC. Mayor Pro-Tem Dorsey motioned to read by title only, seconded by Councilmember Solomon.

Vote was as follows:
Councilmember Cherry-Yes
Councilmember Solomon-Yes
Mayor Pro-Tem Dorsey-Yes
Mayor Vigoa-Yes
Motion passed 4-0

City Clerk Amy Flood read the ordinance by title only.

Mayor Pro-Tem Dorsey made a motion to approve Ordinance 2025-02, seconded by Councilmember Solomon.

County Planner Bradley Arnold apprised the council about Ordinance 2025-02.

Vote was as follows:
Councilmember Cherry-Yes
Councilmember Solomon-No
Mayor Pro-Tem Dorsey-Yes
Mayor Vigoa-Yes
Motion passed 3-1

The first reading of Ordinance 2025-03 Rezoning, Parcel Id Q30-011, Q30-014, Q30-015-North Farm Real Estate, LLC. Mayor Pro-Tem Dorsey motioned to read by title only, seconded by Councilmember Solomon.

Vote was as follows:
Councilmember Cherry-Yes
Councilmember Solomon-Yes
Mayor Pro-Tem Dorsey-Yes
Mayor Vigoa-Yes
Motion passed 4-0

City Clerk Amy Flood read the ordinance by title only.

Mayor Pro-Tem Dorsey made a motion to approve Ordinance 2025-03, seconded by Councilmember Solomon.

County Planner Bradley Arnold apprised the council about Ordinance 2025-03.

Vote was as follows:
Councilmember Cherry-Yes
Councilmember Solomon-Yes
Mayor Pro-Tem Dorsey-Yes
Mayor Vigoa-Yes
Motion passed 4-0

The first reading of Ordinance 2025-04 Annexation Parcel Id N24-053-Olen Quilling Family Partnership. Councilmember Cherry motioned to read by title only, seconded by Mayor Pro-Tem Dorsey.

Vote was as follows:
Councilmember Cherry-Yes
Councilmember Solomon-Yes
Mayor Pro-Tem Dorsey-Yes
Mayor Vigoa-Yes
Motion passed 4-0

City Clerk Amy Flood read the ordinance by title only.

Mayor Pro-Tem Dorsey made a motion to approve Ordinance 2025-04, seconded by Councilmember Solomon. County Planner Bradley Arnold apprised the council about Ordinance 2025-04.

Vote was as follows:

Councilmember Cherry-Yes
Councilmember Solomon-Yes
Mayor Pro-Tem Dorsey-Yes
Mayor Vigoa-Yes
Motion passed 4-0

The first reading of Ordinance 2025-05 Comp Plan Amendment, Parcel Id N24-053-Olen Quilling Family Partnership. Mayor Pro-Tem Dorsey motioned to read by title only, seconded by Councilmember Cherry.

Vote was as follows:

Councilmember Cherry-Yes
Councilmember Solomon-Yes
Mayor Pro-Tem Dorsey-Yes
Mayor Vigoa-Yes
Motion passed 4-0

City Clerk Amy Flood read the ordinance by title only.

Mayor Pro-Tem Dorsey made a motion to approve Ordinance 2025-05, seconded by Councilmember Solomon.

County Planner Bradley Arnold apprised the council about Ordinance 2025-05.

Vote was as follows:

Councilmember Cherry-Yes
Councilmember Solomon-Yes
Mayor Pro-Tem Dorsey-Yes
Mayor Vigoa-Yes
Motion passed 4-0

The first reading of Ordinance 2025-06 Rezoning, Parcel Id N24-053-Olen Quilling Family Partnership. Mayor Pro-Tem Dorsey motioned to read by title only, seconded by Councilmember Solomon.

Vote was as follows:

Councilmember Cherry-Yes
Councilmember Solomon-Yes
Mayor Pro-Tem Dorsey-Yes
Mayor Vigoa-Yes
Motion passed 4-0

City Clerk Amy Flood read the ordinance by title only.

Mayor Pro-Tem Dorsey made a motion to approve Ordinance 2025-06, seconded by Councilmember Cherry.

County Planner Bradley Arnold apprised the council about Ordinance 2025-06.

Vote was as follows:
Councilmember Cherry-Yes
Councilmember Solomon-Yes
Mayor Pro-Tem Dorsey-Yes
Mayor Vigoa-Yes
Motion passed 4-0

The first reading of Ordinance 2025-07 Annexation Parcel Id T07-068, Alagna. Councilmember Solomon motioned to read by title only, seconded by Mayor Pro-Tem Dorsey.

Vote was as follows:
Councilmember Cherry-Yes
Councilmember Solomon-Yes
Mayor Pro-Tem Dorsey-Yes
Mayor Vigoa-Yes
Motion passed 4-0

City Clerk Amy Flood read the ordinance by title only.

Mayor Pro-Tem Dorsey made a motion to approve Ordinance 2025-07, seconded by Councilmember Solomon.

County Planner Bradley Arnold apprised the council about Ordinance 2025-07.

Vote was as follows:
Councilmember Cherry-Yes
Councilmember Solomon-Yes
Mayor Pro-Tem Dorsey-Yes
Mayor Vigoa-Yes
Motion passed 4-0

The first reading of Ordinance 2025-08 Comp Plan Amendment, Parcel Id T07-068, Alagna. Councilmember Solomon motioned to read by title only, seconded by Councilmember Cherry.

Vote was as follows:
Councilmember Cherry-Yes
Councilmember Solomon-Yes
Mayor Pro-Tem Dorsey-Yes
Mayor Vigoa-Yes
Motion passed 4-0

City Clerk Amy Flood read the ordinance by title only.

Mayor Pro-Tem Dorsey made a motion to approve Ordinance 2025-08, seconded by Councilmember Solomon.

County Planner Bradley Arnold apprised the council about Ordinance 2025-08.

Vote was as follows:
Councilmember Cherry-Yes
Councilmember Solomon-Yes
Mayor Pro-Tem Dorsey-Yes
Mayor Vigoa-Yes
Motion passed 4-0

The first reading of Ordinance 2025-09 Rezoning, Parcel Id T07-068, Alagna. Councilmember Solomon motioned to read by title only, seconded by Councilmember Cherry.

Vote was as follows:

- Councilmember Cherry-Yes
- Councilmember Solomon-Yes
- Mayor Pro-Tem Dorsey-Yes
- Mayor Vigoa-Yes
- Motion passed 4-0

City Clerk Amy Flood read the ordinance by title only.

Mayor Pro-Tem Dorsey made a motion to approve Ordinance 2025-09, seconded by Councilmember Solomon.

County Planner Bradley Arnold apprised the council about Ordinance 2025-09.

Vote was as follows:

- Councilmember Cherry-Yes
- Councilmember Solomon-Yes
- Mayor Pro-Tem Dorsey-Yes
- Mayor Vigoa-Yes
- Motion passed 4-0

VII. NEW BUSINESS

Pat Ward declined to speak.

VIII. CITY ATTORNEY'S REPORT AND REQUESTS

IX. MAYOR'S AND COUNCIL MEMBER'S REPORTS AND REQUESTS

X. STAFF REPORTS

City Manager Deanna Naugler updated Council on Alert Sumter.

City Manager Deanna Naugler is planning a public meeting for training for Planning & Zoning and Council meetings.

County Planner Bradley Arnold informed the Council that there is a new Flood Plain Manager.

County Planner Bradley Arnold apprised the board about the adoption of the Land Development Code.

Mayor Ana Vigoa reminded everyone that Founder's Day is on February 1st.

XI. ADJOURNMENT

Mayor Pro-Tem Dorsey motioned for adjournment, seconded by Councilmember Solomon.

Vote was as follows:

Councilmember Cherry-Yes

Councilmember Solomon-Yes

Mayor Pro-Tem Dorsey-Yes

Mayor Vigoa-Yes

Motion passed 4-0

Meeting adjourned at 7:20 P.M.

Deanna Naugler, City Manager

Attest:

Amy Flood, City Clerk

Primary Unit	Date Time Recieved	Complaint Type	Address	
JOSEPH TRIA, T202	01/01/2025 09:55:33	CITIZENS ASSIST	3840 E C 478	2501
JESSE BROOKS, S48	01/01/2025 11:21:15	SUSPICIOUS PERSON	SE 4TH ST	6602
ROBERT VACHON, 246	01/01/2025 15:47:29	ANIMAL COMPLAINT	624 SE 3RD AVE	1601
ROBERT VACHON, 246	01/01/2025 17:43:54	ASSIST OTHER AGENCY	MAIN LINE RD/CUMPRESSCO GRADE	2501
DENNIS TURNER, 228	01/01/2025 18:09:37	JUVENILE	1010 E CENTRAL AVE	3101
	01/02/2025 07:32:15	911 HANGUP	162 SW 1ST ST	9201
JOSEPH TRIA, T202	01/02/2025 07:58:03	DISTURBANCE-UNK	144 SW 1ST ST	3102
	01/02/2025 07:59:25	DISTURBANCE-UNK	164 SW 1ST ST	2501
ROBERT HANSEN, X133	01/02/2025 08:32:24	TRAFFIC STOP	120 N MARKET BLVD	7301
CHRISTIAN CALLAWAY, 204	01/02/2025 11:45:10	ALARM-COMRCL	329 N MARKET BLVD	1402
STEVEN NEUMANN, 184	01/02/2025 17:51:47	TRAFFIC STOP	SE 1ST AVE	7301
	01/02/2025 17:58:28	911 HANGUP	360 SE 3RD AVE	9201
	01/02/2025 18:02:05	SICK/INJURED	360 SE 3RD AVE	6301
DENNIS TURNER, 228	01/03/2025 02:52:58	SUSPICIOUS INCIDENT	871 NW 6TH ST	6601
MASON DESFONDS, 252	01/03/2025 13:02:16	JUVENILE	NW 8TH AVE	7501
MICHAEL LARGE, T173	01/03/2025 17:56:10	SUICIDE THREATS	773 NW 10TH AVE	5101
RILEY TONER, 260	01/04/2025 01:31:43	EXTRA PATROL	447 NW 6TH AVE	8901
ROBERT HANSEN, X133	01/04/2025 04:01:06	TRAFFIC ENFORCEMENT	773 NW 10TH AVE	7001
ROBERT BAZATA, 240	01/04/2025 04:20:28	EXTRA PATROL	447 NW 6TH AVE	8901
ROBERT HANSEN, X133	01/04/2025 04:23:06	TRAFFIC ENFORCEMENT	349 S MARKET BLVD	7001
ROBERT BAZATA, 240	01/04/2025 04:31:22	CITIZENS ASSIST	658 E CENTRAL AVE	2501
	01/04/2025 07:33:04	ALARM-COMRCL	125 S MARKET BLVD	2501
RILEY TONER, 260	01/04/2025 22:27:24	EXTRA PATROL	658 E CENTRAL AVE	8901
DONOVAN REYNOLDS, 176	01/04/2025 23:44:18	SUSPICIOUS PERSON	871 NW 6TH ST	6602
ROBERT BAZATA, 240	01/04/2025 23:47:25	SUSPICIOUS INCIDENT	811 NW 3RD ST	6602
SHAWN WHITE, 244	01/05/2025 03:10:08	DISTURBANCE-PHYSICAL	NW 9TH AVE	3102
PAUL BARRETO, 275	01/05/2025 14:39:11	THEFT	654 NW 6TH AVE	2105
RILEY TONER, 260	01/05/2025 17:39:49	SUSPICIOUS PERSON	349 S MARKET BLVD	6602
RILEY TONER, 260	01/05/2025 22:19:21	EXTRA PATROL	658 E CENTRAL AVE	8901
	01/05/2025 23:37:16	911 HANGUP	599 N MARKET BLVD	9201
ROBERT HANSEN, X133	01/06/2025 00:40:17	TRAFFIC ENFORCEMENT	349 S MARKET BLVD	7001
JOSEPH TRIA, T202	01/06/2025 01:01:23	EXTRA PATROL	658 E CENTRAL AVE	5602
	01/06/2025 05:32:12	SICK/INJURED	138 NE 2ND AVE	6301
DENNIS TURNER, 228	01/06/2025 07:25:52	MISSING PERSON	638 NW 9TH AVE	5201
RONDEZ MOORE, X129	01/06/2025 10:39:19	VIN VERIFICATION	263 NE 2ND ST	7704
DENNIS TURNER, 228	01/06/2025 12:49:43	INVESTIGATION FOLLOW	638 NW 9TH AVE	3801
DANIELLE ATWOOD, 274	01/06/2025 16:52:29	CITIZENS ASSIST	826 NW 3RD ST	2501
	01/07/2025 05:49:50	911 MISDIAL	795 OAK AVE	9201
DENNIS TURNER, 228	01/07/2025 09:25:06	CRIMINAL MISCHIEF	871 NW 6TH ST	6601
CHRISTOPHER MCPETERS, S55	01/07/2025 13:15:33	SUSPICIOUS VEH	468 N MARKET BLVD	2501
DENNIS TURNER, 228	01/07/2025 13:21:35	THEFT	385 NE 3RD ST	6808
DENNIS TURNER, 228	01/07/2025 14:29:33	PHONE COMPLT	638 NW 9TH AVE	2501
ROBERT HANSEN, X133	01/08/2025 07:17:17	TRAFFIC ENFORCEMENT	349 S MARKET BLVD	7001
ROBERT HANSEN, X133	01/08/2025 08:35:30	TRAFFIC ENFORCEMENT	773 NW 10TH AVE	7001
	01/08/2025 09:02:58	ANIMAL COMPLAINT	524 N MARKET BLVD	1601
KENNETH AMSLER, 175	01/08/2025 17:44:28	RECOVERED PROPERTY	2810 C 478A	2501
	01/09/2025 13:58:58	911 MISDIAL	349 S MARKET BLVD	9201
EDWARD HINDERHOFER, 158	01/09/2025 14:08:12	RECKLESS DRIVER	E CENTRAL AVE	7203
KENNETH AMSLER, 175	01/09/2025 17:18:01	DISTURBANCE DOMESTIC	1010 E CENTRAL AVE 4	3101
PAUL BARRETO, 275	01/09/2025 17:42:17	TRAFFIC STOP	120 N MARKET BLVD	7301
ARIEL TORRES, 191	01/09/2025 23:20:33	TRAFFIC STOP	125 S MARKET BLVD	5403
ROBERT HANSEN, X133	01/10/2025 10:57:40	TRAFFIC ENFORCEMENT	349 S MARKET BLVD	7001

	01/10/2025 11:18:54	EXTRA PATROL	658 E CENTRAL AVE	5602
	01/10/2025 14:26:24	911 HANGUP	530 NW 9TH AVE	9901
	01/10/2025 14:29:23	TRESPASSING	445 NW 10TH AVE	9901
	01/10/2025 14:55:42	911 HANGUP	102 NW 4TH AVE	9201
DENNIS TURNER, 228	01/10/2025 15:31:11	MENTAL PATIENT	469 N MARKET BLVD	2501
	01/10/2025 16:07:26	911 HANGUP	125 S MARKET BLVD	9201
DANIELLE ATWOOD, 274	01/10/2025 16:50:36	CITZ ASST-ESCRT	28 SE 4TH ST	2501
DANIELLE ATWOOD, 274	01/11/2025 01:03:25	SUSPICIOUS VEH	773 NW 10TH AVE	6603
DANIELLE ATWOOD, 274	01/11/2025 01:22:16	SUSPICIOUS VEH	368 N MARKET BLVD	6603
DENNIS TURNER, 228	01/11/2025 08:16:47	DISTURBANCE-UNK	1010 E CENTRAL AVE 4	3101
DENNIS TURNER, 228	01/11/2025 09:18:49	911 HANGUP	1010 E CENTRAL AVE 4	9201
DENNIS TURNER, 228	01/11/2025 10:57:24	DCF/ABUSE REG	28 SE 4TH ST	1102
DANIELLE ATWOOD, 274	01/12/2025 01:54:24	SUSPICIOUS VEH	469 N MARKET BLVD	6603
CHRISTIAN CALLAWAY, 204	01/12/2025 19:27:40	TRAFFIC STOP	SE 3RD AVE	7301
DANIELLE ATWOOD, 274	01/12/2025 21:41:35	TRAFFIC STOP	SE 1ST AVE	7301
DANIELLE ATWOOD, 274	01/12/2025 21:52:07	TRAFFIC STOP	N MARKET BLVD	7301
DANIELLE ATWOOD, 274	01/13/2025 01:48:12	MENTAL PATIENT	871 NW 6TH ST	5101
	01/13/2025 05:45:27	CIVIL	3840 E C 478 26	2501
ROBERT HANSEN, X133	01/13/2025 07:13:15	TRAFFIC ENFORCEMENT	349 S MARKET BLVD	7001
FRANCO SAAYMAN, 259	01/13/2025 11:18:42	TRAFFIC CONTROL	N MARKET BLVD	7001
FRANCO SAAYMAN, 259	01/13/2025 16:04:53	TRAFFIC STOP	SE 1ST AVE	7301
ROBERT BAZATA, 240	01/13/2025 16:30:28	CITIZENS ASSIST	447 NW 6TH AVE	8901
	01/13/2025 16:34:20	CITIZENS ASSIST	658 E CENTRAL AVE	2501
KENNETH AMSLER, 175	01/13/2025 17:30:46	TRAFFIC CONTROL	NW 6TH AVE	7203
	01/13/2025 22:04:51	INFORMATION	349 S MARKET BLVD	9901
	01/14/2025 00:24:21	911 HANGUP	1010 E CENTRAL AVE	9901
EDWARD HINDERHOFER, 158	01/14/2025 06:52:18	CRIMINAL MISCHIEF	NW 6TH ST	4401
ROBERT HANSEN, X133	01/14/2025 07:12:45	TRAFFIC ENFORCEMENT	349 S MARKET BLVD	7001
	01/14/2025 08:11:40	ESCORT-FUNERAL	773 NW 10TH AVE	2501
EDWARD HINDERHOFER, 158	01/14/2025 09:26:40	TRAFFIC STOP	524 N MARKET BLVD	7301
EDWARD HINDERHOFER, 158	01/14/2025 11:39:08	ASSIST OTHER AGENCY	374 N MARKET BLVD	6101
	01/14/2025 11:51:38	REPOSSESSION	527 SE 3RD AVE	2501
ROBERT HANSEN, X133	01/14/2025 15:33:12	TRAFFIC STOP	N MARKET BLVD	7301
ROBERT HANSEN, X133	01/14/2025 15:40:59	TRAFFIC STOP	N MARKET BLVD	7301
	01/14/2025 17:10:59	911 HANGUP	349 S MARKET BLVD	9201
PAUL BARRETO, 275	01/14/2025 17:18:57	911 HANGUP	349 S MARKET BLVD	9201
WYATT HUNT, 268	01/14/2025 23:02:00	DISTURBANCE-UNK	325 NW 8TH AVE	3101
KENNETH AMSLER, 175	01/14/2025 23:38:52	SUSPICIOUS VEH	120 N MARKET BLVD	6603
	01/15/2025 00:32:40	SICK/INJURED	738 NW 6TH ST	6301
KENNETH AMSLER, 175	01/15/2025 01:07:52	SUSPICIOUS INCIDENT	871 NW 6TH ST	6601
ROBERT HANSEN, X133	01/15/2025 07:16:36	TRAFFIC ENFORCEMENT	349 S MARKET BLVD	7001
ROBERT HANSEN, X133	01/15/2025 15:13:42	TRAFFIC ENFORCEMENT	773 NW 10TH AVE	7001
	01/15/2025 20:15:17	REPOSSESSION	9009 OAK ALLEY BLVD	7703
	01/16/2025 05:23:57	911 HANGUP	102 NE 4TH AVE	9201
	01/16/2025 08:26:45	911 HANGUP	102 NE 4TH AVE	9201
CALEB ROSS, T139	01/16/2025 13:14:12	SICK/INJURED	349 S MARKET BLVD	6301
RONNIE MURCHINSON, X225	01/16/2025 14:19:46	TRAFFIC ENFORCEMENT	349 S MARKET BLVD	7001
RONNIE MURCHINSON, X225	01/16/2025 15:09:13	TRAFFIC STOP	N MARKET BLVD	7301
ROBERT BAZATA, 240	01/16/2025 16:33:44	FCIC/NCIC HIT	107 NE 9TH ST	6202
CHRISTIAN CALLAWAY, 204	01/16/2025 18:29:32	TRAFFIC STOP	N MARKET BLVD	7301
CHRISTIAN CALLAWAY, 204	01/16/2025 18:41:19	TRAFFIC STOP	658 E CENTRAL AVE	7301
CHRISTIAN CALLAWAY, 204	01/17/2025 00:53:03	TRAFFIC STOP	N MARKET BLVD	7301
SHAWN WHITE, 244	01/17/2025 08:16:52	EXTRA PATROL	447 NW 6TH AVE	8901

ROBERT HANSEN, X133	01/17/2025 13:51:02	TRAFFIC ENFORCEMENT	349 S MARKET BLVD	7001
ROBERT BAZATA, 240	01/17/2025 15:08:32	EXTRA PATROL	447 NW 6TH AVE	8901
ROBERT BAZATA, 240	01/17/2025 15:11:05	CITIZENS ASSIST	658 E CENTRAL AVE	2501
KENNETH AMSLER, 175	01/17/2025 18:21:20	ATC -WELFARE CHECK	638 NW 9TH AVE	2501
	01/17/2025 20:02:46	911 MISDIAL	96 SW 1ST ST	9201
SHAWN WHITE, 244	01/18/2025 10:54:27	RECOVERED PROPERTY	2810 C 478A	2501
	01/18/2025 12:29:02	911 HANGUP	102 NE 4TH AVE	9201
WYATT HUNT, 268	01/18/2025 14:47:53	SUSPICIOUS PERSON	453 N MARKET BLVD	6602
RILEY TONER, 260	01/19/2025 06:41:45	CITIZENS ASSIST	3840 E C 478 C26	3401
SHAWN WHITE, 244	01/19/2025 07:11:01	EXTRA PATROL	447 NW 6TH AVE	8901
SHAWN WHITE, 244	01/19/2025 07:56:52	EXTRA PATROL	658 E CENTRAL AVE	8901
SHAWN WHITE, 244	01/19/2025 10:13:45	TRAFFIC STOP	N MARKET BLVD	7203
WYATT HUNT, 268	01/19/2025 13:53:41	TRAFFIC STOP	374 N MARKET BLVD	7301
	01/20/2025 12:21:25	911 MISDIAL	212 NW 6TH AVE	9201
	01/20/2025 12:28:00	SICK/INJURED	522 N MARKET BLVD	6301
	01/21/2025 04:24:19	SICK/INJURED	370 NW 8TH AVE	6301
JACOB HOLLOWAY, 117	01/21/2025 09:13:20	RECOVERED PROPERTY	9009 OAK ALLEY BLVD 192	5702
	01/21/2025 09:46:14	911 HANGUP	530 NW 1ST ST	9201
JENNIFER ADKINS, 182	01/21/2025 12:25:42	SICK/INJURED	529 N MARKET BLVD	6301
	01/21/2025 12:25:43	SICK/INJURED	524 N MARKET BLVD	6301
JENNIFER ADKINS, 182	01/21/2025 15:23:01	ATTEMPT TO CONTACT	814 NW 5TH ST	2501
JENNIFER ADKINS, 182	01/21/2025 16:48:24	INFORMATION	814 NW 5TH ST	2501
	01/22/2025 13:10:33	911 MISDIAL	102 NE 4TH AVE	9201
RILEY TONER, 260	01/22/2025 15:16:09	FCIC/NCIC HIT	466 E CENTRAL AVE	8801
ANTHONY LEE, 144	01/22/2025 15:53:42	ALARM-COMRCL	599 N MARKET BLVD	1402
MICHAEL LARGE, T173	01/22/2025 16:54:11	INFORMATION	36 NW 3RD AVE	2501
WYATT HUNT, 268	01/22/2025 17:09:40	TRAFFIC STOP	NW 6TH AVE	7301
RILEY TONER, 260	01/23/2025 13:03:12	ATC -WELFARE CHECK	780 OAK AVE	7501
	01/23/2025 21:02:31	SICK/INJURED	325 NW 8TH AVE	6301
ROBERT HANSEN, X133	01/24/2025 07:15:00	TRAFFIC ENFORCEMENT	349 S MARKET BLVD	7001
ROBERT HANSEN, X133	01/24/2025 08:18:08	TRAFFIC ENFORCEMENT	773 NW 10TH AVE	7001
DENNIS TURNER, 228	01/24/2025 11:18:57	DISTURBANCE-UNK	811 NW 3RD ST	8801
DANIELLE ATWOOD, 274	01/24/2025 20:59:37	SUSPICIOUS VEH	447 NW 6TH AVE	6603
CHRISTIAN CALLAWAY, 204	01/24/2025 22:30:10	SUSPICIOUS PERSON	N MARKET BLVD	6602
DENNIS TURNER, 228	01/25/2025 08:30:07	INVESTIGATION FOLLOW	811 NW 3RD ST	3801
CODY MUNSTER, 165	01/25/2025 18:57:17	SUSPICIOUS PERSON	329 N MARKET BLVD	6602
	01/26/2025 08:31:18	SICK/INJURED	205 SW 1ST ST	6301
CHRISTIAN CALLAWAY, 204	01/26/2025 19:41:28	TRAFFIC STOP	N MARKET BLVD	7203
CHRISTIAN CALLAWAY, 204	01/27/2025 00:06:06	SUSPICIOUS VEH	125 S MARKET BLVD	6602
LARRY BUTLER, T280	01/27/2025 09:21:37	INFORMATION	773 NW 10TH AVE	3102
RILEY TONER, 260	01/27/2025 10:35:19	CITIZENS ASSIST	71 SE 1ST ST	2501
ROBERT HANSEN, X133	01/27/2025 11:25:12	HIT AND RUN	NW 1ST ST / NW 4TH AVE	7102
MICHAEL LARGE, T173	01/27/2025 12:59:34	SICK/INJURED	773 NW 10TH AVE	6301
	01/27/2025 13:46:57	911 HANGUP	212 NW 6TH AVE	9201
	01/27/2025 15:24:46	ALARM-COMRCL	155 E CENTRAL AVE	1402
RILEY TONER, 260	01/27/2025 15:54:51	ANIMAL COMPLAINT	157 NE 2ND AVE	1601
MASON DESFONDS, 252	01/27/2025 17:49:39	JUVENILE	169 SW 5TH ST	6601
	01/27/2025 19:46:45	INFORMATION	2828 C 478A	2501
MASON DESFONDS, 252	01/27/2025 22:34:34	SICK/INJURED	10539 CR 727	3101
TAYLOR PREVATT, C166	01/28/2025 00:06:25	ALARM-COMRCL	329 N MARKET BLVD	1402
	01/28/2025 00:07:04	ALARM-COMRCL	329 N MARKET BLVD	1402
MASON DESFONDS, 252	01/28/2025 04:29:39	MENTAL PATIENT	10539 CR 727	1801
TEONDRE WILSON, 217	01/28/2025 05:44:43	TRAFFIC CONTROL	773 NW 10TH AVE	7001

ROBERT HANSEN, X133	01/28/2025 06:03:26	TRAFFIC ENFORCEMENT	349 S MARKET BLVD	7001
	01/28/2025 06:10:20	TRAFFIC STOP	NE 1ST AVE	7301
JOSEPH TRIA, T202	01/28/2025 06:41:51	EXTRA PATROL	658 E CENTRAL AVE	5602
DERRICK STOERMER, 277	01/28/2025 06:43:00	EXTRA PATROL	447 NW 6TH AVE	8901
	01/28/2025 07:35:09	SUSPICIOUS VEH	469 N MARKET BLVD	2501
PAUL BARRETO, 275	01/28/2025 12:07:23	CITIZENS ASSIST	85 E CENTRAL AVE	2501
CALEB ROSS, T139	01/28/2025 12:46:34	SICK/INJURED	349 S MARKET BLVD	6301
RILEY TONER, 260	01/28/2025 15:45:59	PHONE COMPLT	85 E CENTRAL AVE	2501
	01/28/2025 16:13:43	ACCIDENT	7 NW 4TH AVE	7102
MASON DESFONDS, 252	01/28/2025 20:19:50	PHONE COMPLT	1010 E CENTRAL AVE 5	2501
CORBIN HRADECKY, 249	01/29/2025 12:33:08	ALARM-COMRCL	524 N MARKET BLVD	1402
	01/29/2025 13:15:26	911 MISDIAL	349 S MARKET BLVD	9201
	01/29/2025 16:10:43	SICK/INJURED	468 N MARKET BLVD	6301
DANIELLE ATWOOD, 274	01/29/2025 22:10:51	MENTAL PATIENT	811 NW 3RD ST	5101
ROBERT HANSEN, X133	01/30/2025 07:21:36	TRAFFIC ENFORCEMENT	349 S MARKET BLVD	7001
DENNIS TURNER, 228	01/30/2025 07:34:43	RECOVERED PROPERTY	469 N MARKET BLVD	5702
CALEB ROSS, T139	01/30/2025 09:04:01	INFORMATION	349 S MARKET BLVD	9901

CURRENT CODE CASES - FEBRUARY 2025

Number	Tag	Location	Status	Status Code	Initiated By	Initiated Date
CE-24-11184	Q31-004 Sunny Webster LLC (SHEDS/DECKS/CARPORTS W/O PERMITS)	9009 OAK ALLEY BLVD, Webster, FL	FOF	OPEN	jared.oberholtzer	2024-06-27 02:44 AM
CE-24-11501	N36-037 TATE (TENT)	811 NW 3RD ST, WEBSTER, FL 33597	FOF	OPEN	Emily.Estep	2024-07-03 10:35 AM
CE-24-12048	Q31D004 AYALA (TRASH/DEBRIS)	836 E CENTRAL AVE, Webster, FL	FOF	OPEN	jared.oberholtzer	2024-07-12 04:22 AM
CE-24-14776	Q30-009 CARBAJAL HERNANDEZ (NO COUNTY P & Z APPROVAL)	8243 SR 471, WEBSTER, FL 33597	RFH	OPEN	Emily.Estep	2024-08-26 08:51 AM

CURRENT CODE CASES - CITIZEN REPORTED - FEBRUARY 2025

File#	Owner Name	Address	Parcel#	Description	Open Date	Status
24-006026	DUGGS CARLA R	950 OAK AVE	Q31D020	Trash and debris in backyard - including a mattress and tent	12/20/2024	Closed
24-006422	SUNNY WEBSTER BILLBOARD LLC	S Market Blvd	S01-003	Overgrown	12/30/2024	Open
25-000490	SOLOMON IDA ESTATE OF	650 NW 3RD ST	N36B254	Grinder pump issue, raw sewage going into ground	01/09/2025	Open
25-000910	STEWART ISAIAH & RUEBEN M (JT)	770 NW 4TH ST	N36B188	Living in an RV	01/16/2025	Open



City of Webster Monthly Newsletter



City Manager's Office

Deanna Naugler, City Manager



The City Manager's Office is pleased to present the City of Webster monthly newsletter which is produced for the Webster City Council, city residents, businesses and other interested readers. This report contains information of the City's monthly operational and financial activity for the month along with highlights. The Business Report provides two (2) sections of reporting: □ Operational Activity – A summary of operational activities/accomplishments and the progress of significant projects reported by each city department. □ Financial Activity – A summary of revenues and expenditures for the City's most active funds. This newsletter strives to provide an informative view into the City's monthly activities. It is the City Manager's intent to produce a newsletter that is informative and useful to all who live, work and recreate in the City of Webster.

Personnel

The City Manager's department personnel status for the month is as follows:

Number of Authorized Positions	Full-time filled positions	Full-time open positions	Part-time filled
10	8	0	2

Important Dates:

- 2/21 Utility Turn-off for non-payment
- 3/13 6pm City P&Z Meeting City Hall
- 3/18 Utility Payment Deadline to prevent late fees
- 3/20 6pm City Council Meeting City Hall

Meet our newest team member- Megan Baisden


Administrative Assistant Megan Baisden was born in Zephyrhills, Florida. She recently moved to Webster in August of 2024. Megan has been married for almost 12 years and has an 8 year old daughter, and two sons ages 3 and 1.

When Megan isn't spending time with her family outdoors (or yelling loudly for her favorite teams during football season), she loves to sit down with a good book. Megan is also a huge Swiftie and loves to meet new people.

Highlights of Megan's past work experience include 10 years with Bath & Body Works and working as an Administrative Assistant in Human Resources. Most recently Megan worked for the Pasco County School District as a Kindergarten Instructional Assistant.

Megan loves the small town feel of Webster and is happy to be a part of this community. She is excited to work with the team at City Hall to encourage and increase community involvement and to add a fresh perspective to the workings of the city.






Operational Activities—Administration

On-line payment processing—93	Notaries—28
In office Payment Processing—282	Faxes—4
New Accounts—1	Copy Requests—12
Closed Accounts—0	Public Records Request—7
Late Fee Assessments—140	Community Hall Rental—1
Turn-offs—37	Container Permit Renewals—0
Locates—9	Business License Processed—64
Work orders created—137	New Account Impact Fees—0
Work Orders closed—135	New Code Enforcement Cases—1
Utility Batches/Balancing—45	Follow-up on existing Code Enforcement Cases—2
Checks Processed for Payments—63	Code Enforcement Liens—0
Purchase Orders—52	Code Enforcement Foreclosures—0

- Entered Meter Reads and processed utility bills for 539 utility accounts
- Reviewed Waste Management Bill for accuracy of billed/type of accounts
- Processed Bureau of Labor and Statistics Report
- Worked with council members and city attorney for ordinances related to the city
- Opened and disbursed incoming mail
- Created/Processed P&Z and Council agendas, minutes, and packets
- Attended City Manager meeting with County and other municipalities
- Discussions/meetings with County, Public and Developers on upcoming ordinances
- Verifying charges on invoices for payment, matching receipts for fuel and creating payments
- Entering GL Entries for all income on FLAIR Report
- Entering any GL Entries for payments processed electronically
- Updating the Utilities (Duke/SECO) spreadsheet
- Processed PO's for monthly recurring payments
- Reconciliation or verification of income and expenses on bank statements
- Scanning of all documents pertaining to GL Entry and Payments processed
- Verification of correct documents, amounts, etc. for daily deposits
- Helping to verify charges and reimbursements on credit cards
- Prepare Finance Report for monthly Council meeting
- Processing payroll checks for all employees
- Calculate and enter 941 tax payments for payroll period
- Completing GL entry for 941 taxes and FRS paid
- Verifying and entering FRS Monthly payment for employees
- Processing Council checks and direct deposits
- Review and update transfers for City of Bushnell Utilities and update spreadsheet
- Updated a monthly staff report for Admin
- Working with county on Grinder Pump Replacement project
- Advertised for CDBG Meter Replacement, Road Paving, and Master Lift Station Project
- Preparing for Founder's Day
- Gathering Documentation for Auditors to complete Annual Audit.
- Work with vendors for items such as employee uniforms, Wi-Fi, IT services, etc..
- Prepare and issue W2's and 1099's
- Quarterly RT6 and 941 Forms
- Neptune Webinar
- EMAC Meeting, Wildwood
- Recovery Scoping Meeting



Operational Activities—Public Works




Work orders processed—137
Utility turn-off –37
Utility account turn-on— 37
Locates—9
Other— 54


- Right of way trimming around the city continuous throughout the month.
- Used automatic meter reading system to conduct Data Logs of various meters throughout the city. Doing this enables Public Works staff to better explain water usage to the customer.
- Automatic meter reading system used to do meter reading.
- Conducted multiple utility locates throughout the city.
- Performed routine service on public works trucks.
- Performed routine service on mower. Sharpened blades.
- Checked chemical levels at North and South wells.
- Ran portable generators to ensure they work properly.
- Ran generators at north well and master lift station to ensure they work properly.
- Lift station route ran two times each week of the month to ensure proper operation and document station operations.
- Park checks conducted daily at Sam Harris Park and Hewitt Park to ensure areas are clean and address any issues.
- Extra garbage and debris pick-up around the city.
- Monthly Webster/Bushnell Interconnect sample for sewer.
- Monthly meter readings for interconnect, master lift station and circle-K were conducted. This ensures proper tracking of wastewater sent from our system to Bushnell.
- Met with several customers to discuss concerns about their water use.
- Water turn-offs for non-payment.
- Turn Ons after repayment.
- Site visits for the Northwest sewer project were conducted. Met with contractors and county inspector.
- Northwest gravity sewer project is progressing. STS, the previous subcontractor, is no longer on the project. Peak Power, the contractor who won the project bid has taken over the project. Peak Power had to redo approximately 200 feet of sewer pipe STS laid. This was on NW 8th Ave between NW 6th Street and NW 5th Street. Peak Power has made good progress since taking over the project.
- Blake and Ralph attended Maintenance of Traffic training provided by Sumter County at no charge to the city. This was a two-day class which will come with a certificate upon passing the test. The class covers how to properly set up work zones when working along city streets or county and state highways.
- Water main break on NW 4th Street. The water line was repaired.
- Met John Park with Sumter County Schools at SSMS to discuss water and sewer line locations for the project the school is working on.
- Blake wrapped all backflows and water faucets in preparation for the freezing temperatures. Heat lamps were placed at the well to ensure components of the water system would not freeze.
- Held a monthly staff meeting with Public Works staff to discuss some of the changes in how workorders will be assigned. We also discussed the need for better communication between all staff members.
- Worked on FEMA paperwork in preparation for meeting with FEMA personnel in reference to damage from hurricane Milton.
- Contacted engineers about DEP permit for a project they are working on in Bevilles Corner.
- Worked on several grinder pump issues in the NW section of town during the month.




REVENUE AND LOSS 2025		
FUND	REVENUE	JANUARY
101	GENERAL FUND	\$60,577.98
104	TRANSPORTATION	\$4,524.55
105	CDBG GRANT	\$0.00
430	WATER	\$25,752.46
440	GARBAGE	\$20,597.87
450	SEWER	\$48,176.80
460	IMPACT FEES	\$0.00
	TOTAL REVENUE	\$159,629.66
	EXPENSE	
101-1011	GENERAL FUND-ADMIN	\$37,524.56
101-2021	GENERAL FUND-SCSO	\$15,465.36
101-7072	GENERAL FUND-PW	\$17,962.23
104	TRANSPORTATION	\$3,176.74
105	CDBG GRANT	\$0.00
430	WATER	\$25,119.76
440	GARBAGE	\$24,357.98
450	SEWER	\$65,654.10
460	IMPACT FEES	
	TOTAL EXPENSE	\$189,260.73
	REVENUE/LOSS	\$17,343.11

City of Webster Founder's Day





More Pictures From Founder's Day



ORDINANCE NO. 2025-04

AN ORDINANCE OF THE CITY OF WEBSTER, FLORIDA, ANNEXING BY VOLUNTARY PETITION CERTAIN REAL PROPERTY TAX IDENTIFICATION PARCEL NUMBERS N24-053 LOCATED CONTIGUOUS TO THE CITY OF WEBSTER IN ACCORDANCE WITH THE VOLUNTARY ANNEXATION PROVISIONS OF SECTION 171.044, *FLORIDA STATUTES*, TOGETHER WITH ASSOCIATED RIGHTS-OF-WAYS; REDEFINING THE BOUNDARIES OF THE CITY OF WEBSTER TO INCLUDE SAID PROPERTY; AMENDING THE BOUNDARIES OF THE CITY IN ACCORDANCE WITH THE PROVISIONS OF SECTION 166.031, *FLORIDA STATUTES*; PROVIDING FOR FINDINGS; PROVIDING FOR CONDITIONS; DIRECTING THE CITY CLERK TO RECORD THE ORDINANCE WITH THE CLERK OF THE CIRCUIT COURT, WITH THE CHIEF ADMINISTRATIVE OFFICE OF SUMTER COUNTY AND WITH THE DEPARTMENT OF STATE; PROVIDING FOR LEGAL DESCRIPTION AND A MAP AND PROVIDING FOR THE INCORPORATION OF THAT EXHIBIT; REPEALING ALL ORDINANCES IN CONFLICT HEREWITH; PROVIDING FOR SEVERABILITY; PROVIDING FOR NON-CODIFICATION AND THE TAKING OF ADMINISTRATIVE ACTIONS AND PROVIDING FOR AN EFFECTIVE DATE.

WHEREAS, Olen Quilling Family Partnership, applied for annexation of property into the City of Webster and is hereby determined to be the fee simple title owner of the real property described below; and

WHEREAS, the said applicant petitioned the City of Webster, pursuant to Section 171.044, *Florida Statutes*, for annexation of said property into the municipal limits of the City of Webster; and

WHEREAS, the applicant is the fee simple title owner of all of said property being described by Tax Identification Parcel Numbers as follows:

Tax Identification Parcel Number	Owner
N24-053	Olen Quilling Family Partnership

WHEREAS, the City Council, upon the recommendation of City staff and the City Attorney, has determined that all of the property which is proposed to be annexed into the City of Webster is within an unincorporated area of Sumter County, is reasonably compact and it is further determined that the annexation of said property will not result in the creation of any enclave (and, indeed, logically fills in the City Limits of the City and is consistent with sound principles and practices relating to the delineating of jurisdictional boundaries thereby furthering sound management in terms of the provision of public facilities and services as well as sound land use planning), and it is further determined that the property otherwise fully complies with the requirements of State law and has, further, determined that associated rights-of-way should be annexed hereby; and

WHEREAS, the City Council of the City of Webster, Florida has taken all actions in accordance with the requirements and procedures mandated by State law; and

WHEREAS, the City Council of the City of Webster, Florida hereby determines that it is to the advantage of the City of Webster and in the best interests of the citizens of the City of Webster to annex the aforescribed property; and

WHEREAS, the provisions of Section 166.031(3), *Florida Statutes*, provide that [a] municipality may, by ordinance and without referendum, redefine its boundaries to include only those lands previously annexed and shall file said redefinition with the Department of State pursuant to the provisions of subsection (2); and

WHEREAS, the provisions of Section 171.091, *Florida Statutes*, provide as follows:

Recording.—Any change in the municipal boundaries through annexation or contraction shall revise the charter boundary article and shall be filed as a revision of the charter with the Department of State within 30 days. A copy of such revision must be submitted to the Office of Economic and Demographic Research along with a statement specifying the population census effect and the affected land area.

WHEREAS, the map and the legal description attached hereto as Exhibit “A” shows, describes, and depicts the property and associated rights-of-ways which are hereby annexed into the City of Webster said Exhibit being incorporated into the substantive provisions of this Ordinance as if fully set forth herein verbatim.

NOW, THEREFORE, BE IT ENACTED BY THE CITY COUNCIL OF THE CITY OF WEBSTER, FLORIDA:

SECTION 1. LEGISLATIVE AND ADMINISTRATIVE FINDINGS/ANNEXATION OF PROPERTIES.

(a). The recitals set forth above in the “whereas clauses” are hereby adopted as legislative findings of the City Council of the City of Webster.

(b). The property that is the subject of this Ordinance consists of the following parcel of land assigned the Tax Identification Parcel Number set forth above and being specifically described as set forth below, together with all abutting right-of-way if any such rights-of-ways are not currently located within the City Limits of the City, said property being situated in Sumter County, Florida, and said property is hereby annexed into and are hereby made a part of the City of Webster, Florida pursuant to the voluntary annexation provisions of Section 171.044, *Florida Statutes*:

LEGAL DESCRIPTION

All the above lands and real property being located in Sumter County, Florida. (See Exhibit “A”).

(c). The property owner of the annexed property fully understands that all of the costs of routing and installing all utility services to the annexed property that may result and be incurred and the obligation to pay any and all applicable fees in any way relating to connection to, and provision of services by, the City's utility systems shall be borne totally by the property owner.

(d). Under the authority of Section 166.031 (3), *Florida Statutes*, relating to city charter amendments, "[a] municipality may amend its charter pursuant to this section notwithstanding any charter provisions to the contrary. A municipality may, by ordinance and without referendum, redefine its boundaries to include only those lands previously annexed and shall file said redefinition with the Department of State." This Ordinance shall amend the boundaries of the City to include the property annexed in this Ordinance and all previously annexed properties.

SECTION 2. EFFECT OF ANNEXATION.

Upon this Ordinance becoming effective, the property owner of the said property shall be entitled to all the rights and privileges and immunities as are from time-to-time granted to property owner of the City of Webster, Florida as further provided in Chapter 171, *Florida Statutes*, and shall further be subject to the responsibilities of ownership as may from time-to-time be determined by the governing authority of the City of Webster, Florida and the provisions of said Chapter 171, *Florida Statutes*.

SECTION 3. ADMINISTRATIVE ACTIONS.

(a). Within 7 days of the adoption of this Ordinance, the City Clerk shall file a copy of said Ordinance with the Clerk of the Court (Land Records/Recording), with the Chief Administrative Officer of Sumter County (the County Manager), with the Florida

Department of State, and with such other agencies and entities as may be required by law or otherwise desirable.

(b). The City Clerk shall ensure that the property annexed by this Ordinance is incorporated into the *City of Webster Comprehensive Plan* and the Official Zoning Map of the City of Webster in an expeditious manner and, in accordance with, and pursuant to, the provisions of Under the authority of Section 166.031 (3), *Florida Statutes*, the City Clerk shall amend the boundaries of the City to include the property annexed in this Ordinance and all previously annexed properties in all maps and geographical data relating to the City Limits said properties to include, but not be limited to, annexed rights-of-way and natural features.

SECTION 4. CONFLICTS.

All ordinances or part of ordinances in conflict with this Ordinance are hereby repealed.

SECTION 5. SEVERABILITY.

If any section, sentence, phrase, word, or portion of this Ordinance is determined to be invalid, unlawful or unconstitutional, said determination shall not be held to invalidate or impair the validity, force or effect of any other section, sentence, phrase, word, or portion of this Ordinance not otherwise to be invalid, unlawful, or unconstitutional.

SECTION 6. CODIFICATION.

The provisions of this Ordinance shall not be codified, but the annexed property shall be incorporated and included in all appropriate maps of the City Limits of the City of Webster by the City Clerk who is hereby directed to take any and all appropriate

actions relative to the land use planning documents of the City pertaining to the property annexed pursuant to this Ordinance.

SECTION 7. EFFECTIVE DATE.

This Ordinance shall take effect immediately upon passage and adoption.

PASSED AND ENACTED this _____ day of _____, 2025.

CITY COUNCIL OF THE CITY OF WEBSTER, FLORIDA

Anagalys Vigoa, Mayor

APPROVED AS TO FORM AND LEGALITY:

ATTEST:

Amy Flood, City Clerk

William L. Colbert, City Attorney



City of Webster
85 East Central Ave
Webster, FL 33597
(352) 793-2073

November 13, 2024

Bradley Arnold
Sumter County Administrator
7375 Powell Road
Wildwood, FL 34785

Re: Annexation of Parcel N24-053

Mr. Arnold:

The City is in receipt of a voluntary annexation application for the above parcel. Parcel N24-053 is approximately 13 acres.

I have attached a copy of the application, location map, and boundary map for your records.

Pursuant to Florida Statutes 171.004(6), please accept this letter as notification of the City's intent to annex the property.

Regards,

A handwritten signature in cursive script that reads "Amy Flood".

Amy Flood
City Clerk
City of Webster
352-797-2073

Legal Description

W1/2 OF N1/2 OF NE1/4 OF SE1/4 AND E1/2 OF N1/2 OF NE1/4 OF SE1/4 LESS S 188 FT
LESS W 340 FT E 471 FT OF N 112 FT LESSRD R/W FOR ST RD 471 ACROSS E SIDE

Acres 13



PETITION FOR VOLUNTARY ANNEXATION
(Sec. 171.044, Florida Statutes)

TO: THE WEBSTER CITY COMMISSION
City of Webster
State of Florida

Come now the Owner or Legal Representative whose name(s) appear below:

OLEN QUILLING FAMILY PARTNERSHIP - TAMARA QUILLING & TASHA QUILLING-HOFER

being all of the owner(s) of the following described property:

SUMTER COUNTY
PARCEL NUMBER
N24-053

and petition the City Commissioner for the City of Webster, Florida, to annex the described property into the City of Webster, and to redefine the City limits of the City of Webster in such manner as to include such property.

Petitioner(s) hereby state:

1. That the described real property is in an unincorporated area of Sumter County, Florida, which is, or will be, contiguous to the City of Webster at the time of final annexation, and;
2. That the real property sought to be annexed to the City of Webster is, or will be, reasonably compact within the meaning of the law at the time of final annexation, and;
3. That an annexation of the described real property will not result in the creation of an enclave, in violation of law at the time of final annexation.
4. I understand that all rules, regulations and taxation of the City will apply upon annexation into the City.

This petition has been executed on the 17th day of November, 2024.

OWNER(S) OR LEGAL REPRESENTATIVE

Imad Qilling
Signature

Annie Gay
Witness
Annie Gay


Imad Qilling Hefner
Signature

Tonya C Strand
Witness
Tonya C Strand

State of Florida
County of Lake

This petition was acknowledged before me on 7th day of November, 2024. Personally known to me or identification provided DRIVER LICENSE.

Tonya C Strand
Notary Signature



OFFICIAL USE ONLY:

Received: City of Webster, Florida, on 12th day of November, 2024.

Present City Zoning December 12, 2024

LOCALiQ

The Gainesville Sun | The Ledger
Daily Commercial | Ocala StarBanner
News Chief | Herald-Tribune

PO Box 631244 Cincinnati, OH 45263-1244

AFFIDAVIT OF PUBLICATION

Amy Flood
City of Webster
85 E Central AVE
Webster FL 33597-4701

ORDINANCE NO. 2025-04

AN ORDINANCE OF THE CITY OF WEBSTER, FLORIDA, ANNEXING BY VOLUNTARY PETITION CERTAIN REAL PROPERTY TAX IDENTIFICATION PARCEL NUMBERS N24-053 LOCATED CONTIGUOUS TO THE CITY OF WEBSTER IN ACCORDANCE WITH THE VOLUNTARY ANNEXATION PROVISIONS OF SECTION 171.044, FLORIDA STATUTES, TOGETHER WITH ASSOCIATED RIGHTS-OF-WAYS; REDEFINING THE BOUNDARIES OF THE CITY OF WEBSTER TO INCLUDE SAID PROPERTY; AMENDING THE BOUNDARIES OF THE CITY IN ACCORDANCE WITH THE PROVISIONS OF SECTION 166.031, FLORIDA STATUTES; PROVIDING FOR FINDINGS; PROVIDING FOR CONDITIONS; DIRECTING THE CITY CLERK TO RECORD THE ORDINANCE WITH THE CLERK OF THE CIRCUIT COURT, WITH THE CHIEF ADMINISTRATIVE OFFICE OF SUMTER COUNTY AND WITH THE DEPARTMENT OF STATE; PROVIDING FOR LEGAL DESCRIPTION AND A MAP AND PROVIDING FOR THE INCORPORATION OF THAT EXHIBIT; REPEALING ALL ORDINANCES IN CONFLICT HEREWITH; PROVIDING FOR SEVERABILITY; PROVIDING FOR NON-CODIFICATION AND THE TAKING OF ADMINISTRATIVE ACTIONS AND PROVIDING FOR AN EFFECTIVE DATE.

STATE OF WISCONSIN, COUNTY OF BROWN

Before the undersigned authority personally appeared, who on oath says that he or she is the Legal Coordinator of the Daily Commercial, published in Lake County, Florida; that the attached copy of advertisement, being a Govt Public Notices, was published on the publicly accessible website of Lake County, Florida, or in a newspaper by print in the issues of, on:

02/13/2025

Affiant further says that the website or newspaper complies with all legal requirements for publication in chapter 50, Florida Statutes.

Subscribed and sworn to before me, by the legal clerk, who is personally known to me, on 02/13/2025

Legal Clerk

Notary, State of WI, County of Brown

3-7-27

My commission expires

Publication Cost: \$81.00
Tax Amount: \$0.00
Payment Cost: \$81.00
Order No: 10980940 # of Copies:
Customer No: 526687 1
PO #: ORDINANCE NO 2025-04

This item will be heard at the Webster City Council Meeting of February 20, 2025, at 6pm. Webster City Hall Council Chambers, 85 E Central Ave., Webster, FL 33597.

2/23/25

THIS IS NOT AN INVOICE!

Please do not use this form for payment remittance.

KAITLYN FELTY
Notary Public
State of Wisconsin

ORDINANCE NO. 2025-05

AN ORDINANCE OF THE CITY OF WEBSTER, FLORIDA AMENDING THE CITY OF WEBSTER COMPREHENSIVE PLAN, PROVIDING FOR AMENDMENT OF THE FUTURE LAND USE MAP OF THE FUTURE LAND USE ELEMENT OF THE CITY OF WEBSTER COMPREHENSIVE PLAN RELATIVE TO CERTAIN REAL PROPERTY, APPROXIMATELY 13 ACRES (TAX PARCEL IDENTIFICATION NUMBER N24-053), AND DESCRIBED IN THIS ORDINANCE FROM THE AGRICULTURE FUTURE LAND USE DESIGNATION (COUNTY) TO THE RURAL RESIDENTIAL FUTURE LAND USE DESIGNATION; PROVIDING FOR LEGISLATIVE FINDINGS AND INTENT; PROVIDING FOR ASSIGNMENT OF THE LAND USE DESIGNATION FOR THE PROPERTY; PROVIDING FOR SEVERABILITY; PROVIDING FOR RATIFICATION OF PRIOR ACTS OF THE CITY; PROVIDING FOR CONFLICTS; PROVIDING FOR CODIFICATION AND PROVIDING FOR AN EFFECTIVE DATE.

WHEREAS, Olen Quilling Family Partnership Ltd mailing address: 404 Raymond St, Minneola, FL 34715 (Tax Parcel Identification Number N24-053), is the owner of the property which is the subject of this Ordinance; and

WHEREAS, the real property, totaling 13 +/- acres in size, is located on the west side of SR 471 at SE 75th Ave; and

WHEREAS, Olen Quilling Family Partnership Ltd initiated voluntary annexation into the municipal limits of the City of Webster, Florida.; and

WHEREAS, the City Manager of the City of Webster pursuant to the controlling provisions of Florida Statutes and the Code of Ordinances of the City of Webster, is petitioning to have the subject property reassigned from the County Agriculture future land use designation to the Rural Residential future land use designation;

WHEREAS, the City Council of the City of Webster, Florida has taken, as

implemented by City staff, all actions relating to the approval action set forth herein in accordance with the requirements and procedures mandated by Florida Statutes.

NOW, THEREFORE, BE IT ENACTED BY THE CITY COUNCIL OF THE CITY OF WEBSTER, FLORIDA:

SECTION 1. LEGISLATIVE FINDINGS AND INTENT.

(a). The City Council of the City of Webster hereby adopts and incorporates into this Ordinance the City staff report and City Council agenda memorandum relating to the application relating to the proposed amendment to the *City of Webster Comprehensive Plan* pertaining to the subject property.

(b). The City of Webster has complied with all requirements and procedures of Florida Statutes in processing and advertising this Ordinance.

(c). This Ordinance is internally consistent with the goals, objectives and policies of the *Comprehensive Plan of the City of Webster* and the proposed *Comprehensive Plan* amendment does not trigger any urban sprawl indicators and adoption of this amendment will discourage the proliferation of urban sprawl within the City of Webster.

(d). Public services are available to the real property which is the subject of this Ordinance.

(e). The exhibits to this Ordinance are incorporated herein as if fully set forth herein verbatim.

SECTION 2. AMENDMENT TO FUTURE LAND USE MAP.

(a). The Future Land Use Plan Element of the *Comprehensive Plan of the City of Webster* and the City's Future Land Use Map are hereby amended by changing the land use designation from the County Agricultural land use designation to the Rural Residential land use designation regarding the real property which is the subject of this Ordinance as set forth herein (Attachment 1).

(b). The property which is the subject of this *Comprehensive Plan* amendment is as described as provided in Attachment 2:

SECTION 3. CONFLICTS. All ordinances or part of ordinances in conflict with this Ordinance are hereby repealed.

SECTION 4. SEVERABILITY. If any section, sentence, phrase, word, or portion of this Ordinance is determined to be invalid, unlawful or unconstitutional, said determination shall not be held to invalidate or impair the validity, force or effect of any other section, sentence, phrase, word, or portion of this Ordinance not otherwise determined to be invalid, unlawful, or unconstitutional.

SECTION 5. CODIFICATION/INSTRUCTIONS TO CODE CODIFIER.

It is the intention of the City Council of the City of Webster, Florida, and it is hereby ordained that the provisions of this Ordinance shall become and be made a part of the codified version of the City of Webster Comprehensive Plan and/or the Code of Ordinances of the City of Webster, Florida in terms of amending the Future Land Use Map of the City.

SECTION 6. EFFECTIVE DATE The small scale *Comprehensive Plan* amendment set forth herein shall not become effective, in accordance with Section

163.3187, *Florida Statutes*, until 31 days after the enactment of this Ordinance. If challenged within 30 days after enactment, the small scale amendment set forth in this Ordinance shall not become effective until the State land planning agency or the Administration Council, respectively, issues a final order determining that the subject small scale amendment is in compliance with controlling Florida Statutes.

PASSED AND ENACTED this 20th day of February, 2025.

**CITY COUNCIL OF THE CITY
OF WEBSTER, FLORIDA**

Ana Vigoa, Mayor

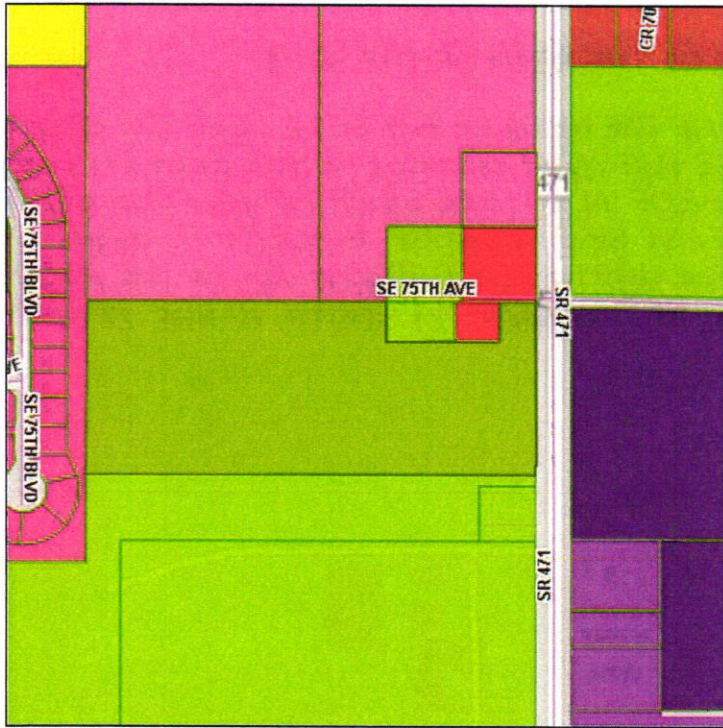
**Approved as to form and
legality:**

ATTEST:

**Amy Flood
City Clerk**

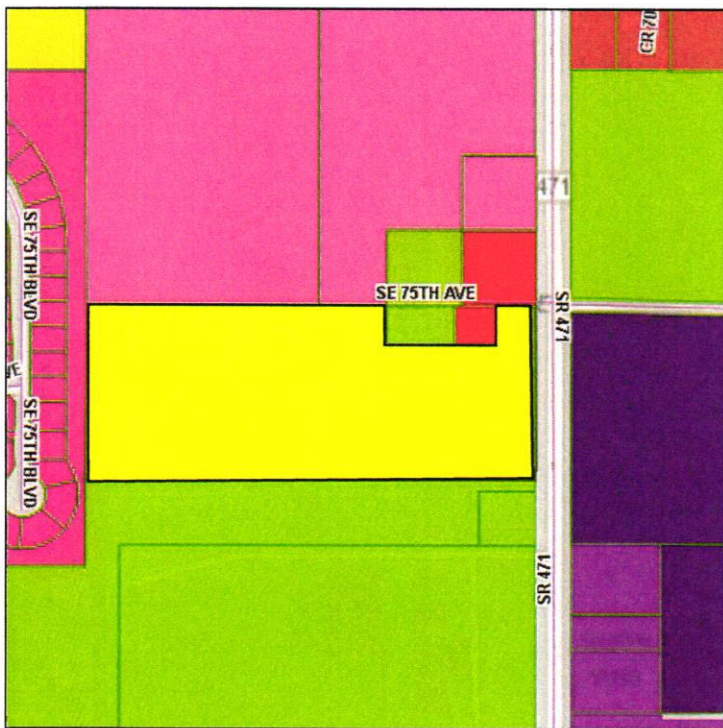
**William L. Colbert
City Attorney**

ATTACHMENT 1 Future Land Use Map



EXISTING FUTURE LAND USE

- County Rural Residential
- County Mixed Use
- County Commercial
- County Agriculture
- County Industrial
- Webster Industrial
- Webster Mixed Use



PROPOSED FUTURE LAND USE

- Webster Mixed Use
- Webster Commercial
- Webster Rural Residential
- Webster Industrial
- County Rural Residential
- County Mixed Use
- County Commercial
- County Agriculture
- County Industrial

ATTACHMENT 2
Legal Description

THE WEST ½ OF THE NORTH ½ OF THE NE1/4 OF THE SE1/4;

AND

THE EAST ½ OF THE NORTH ½ OF THE NE1/4 OF THE SE1/4, LESS THE SOUTH 188 FEET THEREOF; ALSO LESS THE WEST 340 FEET OF THE EAST 471 FEET OF THE NORTH 112 FEET THEREOF; ALSO LESS RIGHT OF WAY FOR STATE ROAD NO. 471 ACROSS THE EAST SIDE THEREOF, SUBJECT TO RIGHT OF WAY FOR SE 75 AVE ACROSS THE NORTH SIDE THEREOF. ALL OF THE ABOVE LYING AND BEING IN SECTION 24, TOWNSHIP 21 SOUTH, RANGE 22 EAST, SUMTER COUNTY, FLORIDA.

**CITY OF WEBSTER
SMALL SCALE COMPREHENSIVE PLAN AMENDMENT**

**PLANNING AND ZONING BOARD
January 9, 2025**

**CITY OF WEBSTER CITY COUNCIL
January 16, 2025
February 20, 2025**

CASE NUMBER: LU24-000013

LANDOWNER: Olen Quilling Family Partnership Ltd

REQUESTED ACTION: Small-scale comprehensive plan amendment to change the future land use from County Agriculture to City of Webster Rural Residential on 13 acres MOL following annexation

PARCEL NUMBERS: N24-053

LEGAL DESCRIPTION: Attachment A

EXISTING ZONING: County Agriculture Minimum Ten Acres with Conventional Housing (A10C)

EXISTING USE: Agricultural

FUTURE LAND USE: County Agricultural, proposed to be City of Webster Rural Residential

PARCEL SIZE: 13 acres MOL

GENERAL LOCATION: Webster area – West side of SR 471 at SE 75th Ave (Map 1)

GENERAL DESCRIPTION AND BACKGROUND

The applicant is requesting a Small-Scale Future Land Use Amendment on 13 acres MOL to change the Future Land Use assignment of parcel N24-053 from County Agricultural to City of Webster Rural Residential, allowing the parcel to be developed as a residential subdivision. The application site is located within the Webster Joint Planning Area on the west side of SR 471 at SE

7th Ave. The surrounding parcels have a future land use of County Agricultural, County Mixed Use, Webster Mixed Use, Webster Commercial, and Webster Industrial (Map 2).

LAND USE SUITABILITY

Urban Sprawl

The proposed amendment displays none of the sprawl indicators as identified in Florida Statutes Chapter 163.3177.9(a) and meets four (4) of the sprawl test criteria in Florida Statutes Chapter 163.3177.9(b) (Attachment B). Thereby the proposal does not constitute sprawl.

Environmental Resources

None of the property is within the flood zone.

Historic Resources

This location does not appear on the Master Site File of Historic Resources.

Population and Housing

The proposed amendment should not adversely impact the availability of housing in the area.

CONCURRENCY ANALYSIS

Potable Water & Sewer

The site will be served by the City of Webster upon development.

Stormwater Drainage

All development must conform to Southwest Florida Water Management District Regulations for stormwater systems.

Solid Waste

Solid Waste services will be provided by the City of Webster upon development.

CONSISTENCY WITH POLICIES OF THE COMPREHENSIVE PLAN

The proposed amendment is consistent with the following policies of the Unified Comprehensive Plan:

Policy 1.2.5 Rural Residential

The “Rural Residential” future land use category is applied to land that is primarily used for or is suitable for residential uses and residential accessory uses. This land use category is typically located within or adjacent to incorporated cities and includes unincorporated residential communities. Accessory uses are limited activities that are customary and incidental to residential use undertaken for the personal use and enjoyment of the residential occupant.

Secondary uses include small-scale, neighborhood-serving commercial uses, community facilities as described in Policy 1.6.4, public schools, parks, conservation, and agriculture.

The proposed amendment in conjunction with annexation is consistent with the surrounding mixed use future land uses incorporating Planned Unit Developments (PUDs).

Future Land Use Objective 1.3 Future Land Use Pattern

The future land use pattern shall discourage the proliferation of urban sprawl while promoting orderly compact growth. The County and Cities shall utilize a variety of planning tools to balance efficient economic development and urban growth while maintaining rural and agricultural character.

The use of Joint Planning Areas (JPAs) are a planning tool to ensure annexations of unincorporated areas are coordinated and consistent with planned future service areas, providing for an energy efficient land use pattern and combating urban sprawl. The property is located within the Webster JPA and thus maintains the rural and agricultural character outside the area.

Policy 1.3.8 Compatibility for Rezoning and Amendments

Proposed rezonings and future land use amendment shall be compatible with adjacent land uses and community character. Compatibility shall be achieved through the following measures:

- a. Rezoning and future land use amendments shall consider potential maximum impacts of potential land uses; and

The requested future land use assignment is consistent with the surrounding parcels where rural residential activities are located.

- b. The use of clustering, PUD, or other innovating development techniques shall be considered to assure the compatible transition between differing land uses and zoning districts.

The requested future land use assignment will be the first step in positioning the parcel for clustering, PUD, or other innovating development techniques.

PROPOSED AMENDMENT TO THE TEXT OF THE COMPREHENSIVE PLAN

The proposed amendment does not affect the text of the Comprehensive Plan.

PROPOSED AMENDMENT TO THE CAPITAL IMPROVEMENT PLAN

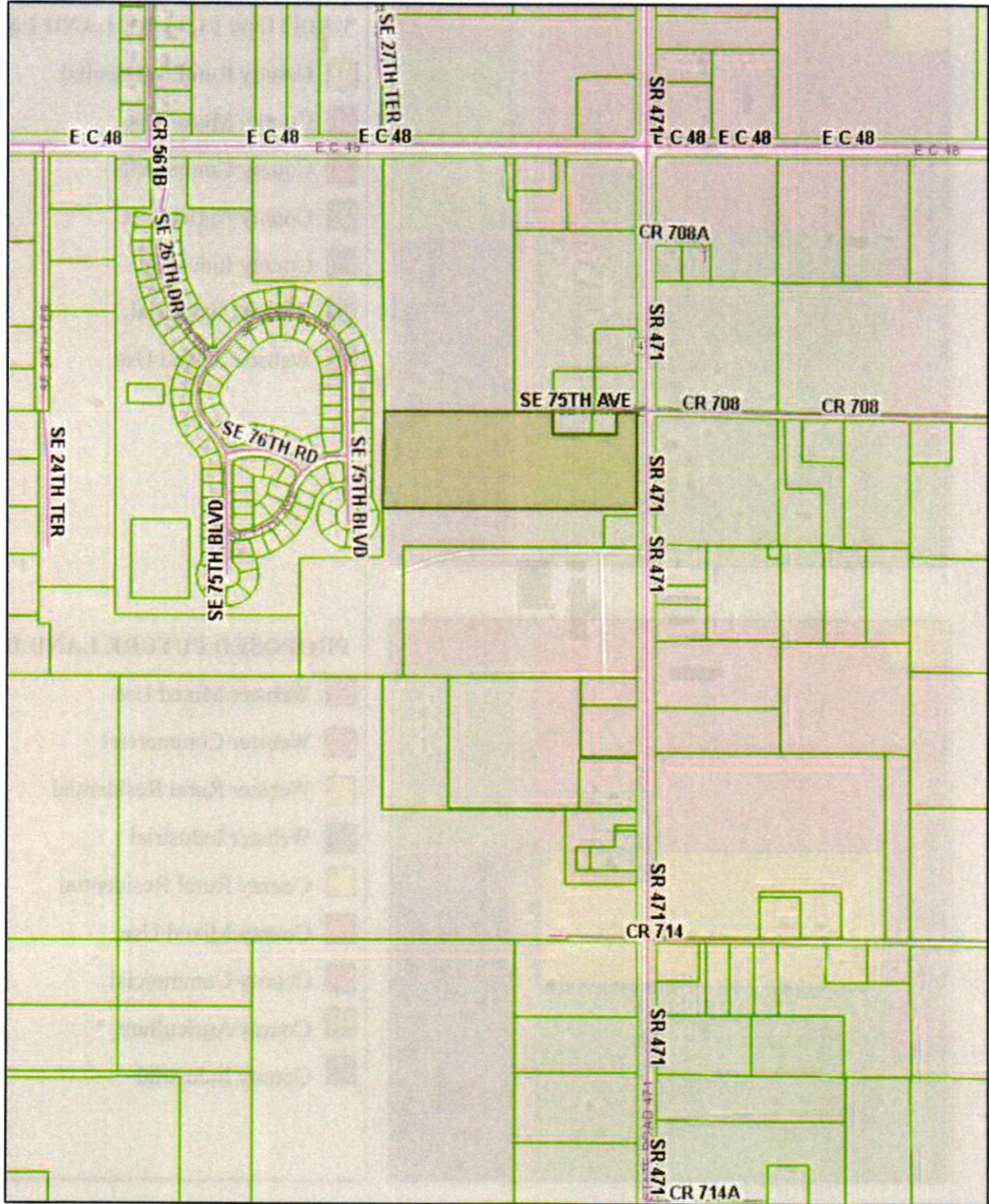
The proposed amendment does not affect the City's Capital Improvements program.

CONCLUSIONS

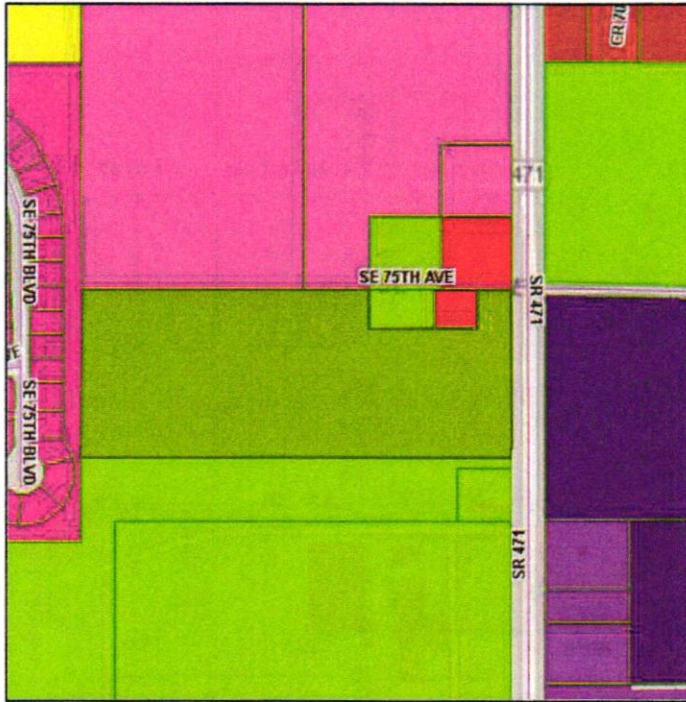
Staff deemed the application sufficient for review. Staff finds the application in compliance with the minimum requirements of the Comprehensive Plan. Staff recommends APPROVAL

Notices Sent: 60

MAP 1: GENERAL LOCATION

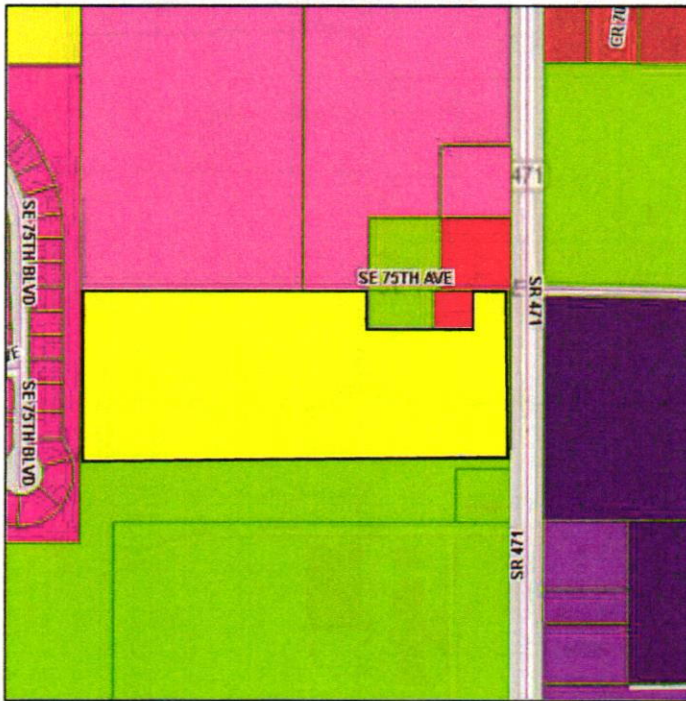


MAP 2: FUTURE LAND USE MAP



EXISTING FUTURE LAND USE

- County Rural Residential
- County Mixed Use
- County Commercial
- County Agriculture
- County Industrial
- Webster Industrial
- Webster Mixed Use



PROPOSED FUTURE LAND USE

- Webster Mixed Use
- Webster Commercial
- Webster Rural Residential
- Webster Industrial
- County Rural Residential
- County Mixed Use
- County Commercial
- County Agriculture
- County Industrial

Attachment A
Legal Description

THE WEST ½ OF THE NORTH ½ OF THE NE1/4 OF THE SE1/4;

AND

THE EAST ½ OF THE NORTH ½ OF THE NE1/4 OF THE SE1/4, LESS THE SOUTH 188 FEET THEREOF; ALSO LESS THE WEST 340 FEET OF THE EAST 471 FEET OF THE NORTH 112 FEET THEREOF; ALSO LESS RIGHT OF WAY FOR STATE ROAD NO. 471 ACROSS THE EAST SIDE THEREOF, SUBJECT TO RIGHT OF WAY FOR SE 75 AVE ACROSS THE NORTH SIDE THEREOF. ALL OF THE ABOVE LYING AND BEING IN SECTION 24, TOWNSHIP 21 SOUTH, RANGE 22 EAST, SUMTER COUNTY, FLORIDA.

Attachment B
Urban Sprawl Analysis

The Community Planning Act (Florida Statutes Chapter 163) requires future land use amendments to include an analysis to determine whether the proposed amendment contributes to urban sprawl. The proposed land use amendment does not display the sprawl indicators as identified in Florida Statutes Chapter 163.3177.9.a and listed below.

- I. Promotes, allows, or designates for development substantially areas of the jurisdiction to develop as low-intensity, low-density, or single-use development or uses.
The application site of 13 acres does not comprise a substantial area of the city.
- II. Promotes, allows, or designates significant amounts of urban development to occur in rural areas at substantial distances from existing urban areas while not using undeveloped lands that are available and suitable for development.
The subject property is located in an area that is already planned for development due to being located within the Webster Joint Planning Area.
- III. Promotes, allows, or designates urban development in radial, strip, isolated, or ribbon patterns generally emanating from existing urban developments.
The amending of land use for this property should not create any of the design patterns listed above but instead creates a centralized node for development due to being placed in the Webster Joint Planning Area.
- IV. Fails to adequately protect and conserve natural resources, such as wetlands, floodplains, native vegetation, environmentally sensitive areas, natural groundwater aquifer recharge areas, lakes, rivers, shorelines, beaches, bays, estuarine systems, and other significant natural systems.
The subject property is adjacent to already developed land on its western side and so does not interact with any environmentally sensitive areas or major natural systems, and would be developed in a manner that is consistent with the Land Development Code.
- V. Fails to adequately protect adjacent agricultural areas and activities, including silviculture, active agricultural and silvicultural activities, passive agricultural activities, and dormant, unique, and prime farmlands and soils.
The proposed amendment should have no impact on bona-fide agricultural uses and looks to amend the land use that is consistent with the intended use and size of the property.
- VI. Fails to maximize use of existing public facilities and services.
The subject property currently falls within the City of Webster utility service area and Joint Planning Area, and will be connected should the property be developed.

- VII. Fails to maximize use of future public facilities and services.
The subject property will be expected to connect to current public facilities and services that are developed in the area.
- VIII. Allows for land use patterns or timing which disproportionately increase the cost in time, money, and energy of providing and maintaining facilities and services, including roads, potable water, sanitary sewer, stormwater management, law enforcement, education, health care, fire and emergency response, and general government. Fails to provide a clear separation between rural and urban land uses.
The proposed land use amendment should not disproportionately increase the cost of public services in the area.
- IX. Discourages or inhibits infill development or the redevelopment of existing neighborhoods and communities.
The requested amendment should not discourage infill development.
- X. Fails to encourage a functional mix of uses.
The proposed amendment will not discourage a functional mix of uses.
- XI. Results in poor accessibility among linked or related land uses.
The proposed land use amendment will not affect the accessibility of adjacent lands.
- XII. Results in the loss of significant amounts of functional open space.
The proposed land use amendment should not result in the loss of significant amounts of functional open space.

Further, a future land use amendment is required to meet four or more criteria listed in FS 163.3177.9.b. The proposed land use amendment meets the following four listed criteria:

- (I) Directs or locates economic growth and associated land development to geographic areas of the community in a manner that does not have an adverse impact on and protects natural resources and ecosystems. **The property falls in an area where such agricultural land use is no longer expected, protecting the area outside it.**
- (II) Promotes the efficient and cost-effective provision or extension of public infrastructure and services. **The property falls under an existing utility service area and Joint Planning Area, resulting in efficient and cost-effective provision of public services if the property is developed.**
- (V) Preserves agricultural areas and activities, including silviculture, and dormant, unique, and prime farmlands and soils. **By falling within the Webster Joint Planning Area, the amendment will preserve agricultural areas outside the JPA.**
- (VII) Creates a balance of land uses based upon demands of the residential population for the nonresidential needs of an area. **This amendment would change the land use to a use that can support the residential needs for this area.**

The proposed land use change does not demonstrate any of the characteristics of urban sprawl as defined by the applicable State Statutes.

**NOTICE OF INTENT TO
CONSIDER CITY OF WEBSTER ORDINANCES
FOR LAND USE CHANGE AND REZONING**

NOTICE IS HEREBY GIVEN that the City Council of the City of Webster will consider the enactment of City Ordinances on the following subject:

AN ORDINANCE OF THE CITY OF WEBSTER, FLORIDA AMENDING THE CITY OF WEBSTER COMPREHENSIVE PLAN, PROVIDING FOR AMENDMENT OF THE FUTURE LAND USE MAP OF THE FUTURE LAND USE ELEMENT OF THE CITY OF WEBSTER COMPREHENSIVE PLAN RELATIVE TO CERTAIN REAL PROPERTY, APPROXIMATELY 13 ACRES (TAX PARCEL IDENTIFICATION NUMBER N24-053), AND DESCRIBED IN THIS ORDINANCE FROM THE AGRICULTURE FUTURE LAND USE DESIGNATION (COUNTY) TO THE RURAL RESIDENTIAL FUTURE LAND USE DESIGNATION (CITY); PROVIDING FOR LEGISLATIVE FINDINGS AND INTENT; PROVIDING FOR ASSIGNMENT OF THE LAND USE DESIGNATION FOR THE PROPERTY; PROVIDING FOR SEVERABILITY; PROVIDING FOR RATIFICATION OF PRIOR ACTS OF THE CITY; PROVIDING FOR CONFLICTS; PROVIDING FOR CODIFICATION AND PROVIDING FOR AN EFFECTIVE DATE.

And

AN ORDINANCE OF THE CITY OF WEBSTER, FLORIDA PROVIDING FOR THE REZONING OF REAL PROPERTY TOTALING 13 ACRES, MORE OR LESS, IN SIZE (TAX PARCEL IDENTIFICATION NUMBER N24-053) FROM COUNTY AGRICULTURE MINIMUM TEN ACRES WITH CONVENTIONAL HOUSING (A10C) TO CITY OF WEBSTER RURAL RESIDENTIAL MINIMUM ONE ACRE WITH CONVENTIONAL HOUSING (RR1C) ZONING DISTRICT; PROVIDING FOR THE TAKING OF IMPLEMENTING ADMINISTRATIVE ACTIONS; PROVIDING FOR THE ADOPTION OF A MAP BY REFERENCE; REPEALING ALL CONFLICTING ORDINANCES; PROVIDING FOR SEVERABILITY; PROVIDING FOR NON-CODIFICATION AND PROVIDING FOR AN EFFECTIVE DATE.

Both ordinances are for property being annexed into the City of Webster, owned by Olen Quilling Family Partnership Ltd, generally described as follows:

THE WEST ½ OF THE NORTH ½ OF THE NE¼ OF THE SE¼; AND THE EAST ½ OF THE NORTH ½ OF THE NE¼ OF THE SE¼, LESS THE SOUTH 188 FEET THEREOF; ALSO LESS THE WEST 340 FEET OF THE EAST 471 FEET OF THE NORTH 112 FEET THEREOF; ALSO LESS RIGHT OF WAY FOR STATE ROAD NO. 471 ACROSS THE EAST SIDE THEREOF, SUBJECT TO RIGHT OF WAY FOR SE 75 AVE ACROSS THE NORTH SIDE THEREOF. ALL OF THE ABOVE LYING AND BEING IN SECTION 24, TOWNSHIP 21 SOUTH, RANGE 22 EAST, SUMTER COUNTY, FLORIDA.

Requested action:

LU24-000013: Small scale comprehensive plan amendment to change the future land use from County Agriculture to City of Webster Rural Residential on 13 acres MOL following annexation.
ZON24-000019 : Rezone the same property from County Agriculture Minimum Ten Acres with Conventional Housing (A10C) to City of Webster Rural Residential Minimum One Acre with Conventional Housing (RR1C).

The proposed ordinances will be heard at three (3) public hearings as follows:

Planning and Zoning Board

6:00 PM, January 9, 2025

City Council – first reading
6:00 PM, January 16, 2025

City Council – second reading and final vote
6:00 PM, February 20, 2025

The meetings will be held at the Webster City Hall, located at 85 E. Central Ave, Webster, FL.

The proposed ordinances may be inspected at City Hall between the hours of 8:00 a.m. and 5:00 p.m. Monday through Friday or Sumter County Planning Division located at 7375 Powell Road, Wildwood, FL, between the hours of 8:00 A.M. and 5:00 P.M. Monday through Friday.

All persons are advised that if they decide to appeal any decision made by the Council on this matter, they will need a record of the proceedings, and may need to ensure that a verbatim record is made, which includes testimony and evidence upon which the appeal is to be based.

In accordance with the Americans with Disabilities Act (ADA), any person with a disability requiring reasonable accommodations in order to participate in this Public Hearing should call the City Manager at (352) 793-2073 at least 48 hours prior to the meeting time.

Published: 1/02/2025

AFFIDAVIT OF PUBLICATION

State of Florida, County of Broward, ss:

Laquansay Nickson Watkins, being first duly sworn, deposes and says: That (s)he is a duly authorized signatory of Column Software, PBC, duly authorized agent of Sumter Sun Times, a newspaper printed and published in the City of Bushnell, County of Sumter, State of Florida, and that this affidavit is Page 1 of 2; that the attached copy or reprint of the advertisement, to the right, being a Public Notice, was published in said newspaper by print in the issues of or by publication on the newspaper's website, if authorized, on:

PUBLICATION DATES:

- Jan 2, 2025

NOTICE ID: mM1UwnktAAX7qTFj1n3l

NOTICE NAME: LU24-000013 ZON24-000019


Publication Fee: \$253.60

Affiant further says that the Sumter Sun Times newspaper complies with all legal requirements for publication in chapter 50, Florida Statutes.

(Signed) Laquansay Nickson Watkins

VERIFICATION

State of Florida
County of Broward



Subscribed in my presence and sworn to before me on this:

01/02/2025

S. Smith
Notary Public

Notarized remotely online using communication technology via Proof.

ORDINANCE NO. 2025-06

AN ORDINANCE OF THE CITY OF WEBSTER, FLORIDA PROVIDING FOR THE REZONING OF REAL PROPERTY TOTALING 13 ACRES, MORE OR LESS, IN SIZE (TAX PARCEL IDENTIFICATION NUMBER N24-053) FROM COUNTY AGRICULTURE MINIMUM TEN ACRES WITH CONVENTIONAL HOUSING (A10C) TO RURAL RESIDENTIAL MINIMUM ONE ACRE WITH CONVENTIONAL HOUSING (RR1C) ZONING DISTRICT; PROVIDING FOR THE TAKING OF IMPLEMENTING ADMINISTRATIVE ACTIONS; PROVIDING FOR THE ADOPTION OF A MAP BY REFERENCE; REPEALING ALL CONFLICTING ORDINANCES; PROVIDING FOR SEVERABILITY; PROVIDING FOR NON-CODIFICATION AND PROVIDING FOR AN EFFECTIVE DATE.

WHEREAS, Olen Quilling Family Partnership Ltd mailing address: 404 Raymond St, Minneola, FL 34715 (Tax Parcel Identification Number N24-053), is the owner of the property which is the subject of this Ordinance; and

WHEREAS, the real property, totaling 13 +/- acres in size, is located on the west side of SR 471 at SE 75th Ave; and

WHEREAS, Olen Quilling Family Partnership Ltd initiated voluntary annexation into the municipal limits of the City of Webster, Florida; and

WHEREAS, the City Manager of the City of Webster pursuant to the controlling provisions of Florida Statutes and the Code of Ordinances of the City of Webster, is petitioning to have the subject property reassigned from the A10C (County) zoning assignment to the RR1C zoning assignment; and

WHEREAS, the City Council of the City of Webster, Florida has taken, as implemented by City staff, all actions relating to the approval action set forth herein in accordance with the requirements and procedures mandated by Florida Statutes.

NOW, THEREFORE, BE IT ENACTED BY THE CITY COUNCIL OF THE CITY OF WEBSTER, FLORIDA:

SECTION 1. LEGISLATIVE FINDINGS AND INTENT.

(a). The City Council of the City of Webster hereby adopts and incorporates into this Ordinance the City staff report as well as the recitals (whereas clauses) to this Ordinance.

(b). The subject property, which is 13 acres MOL in size, is located on the west side of SR 471 at SE 75th Ave (Tax Parcel Number N24-053). The legal description of the subject property is provided in Attachment A.

(c). The City of Webster has complied with all requirements and procedures of Florida Statutes in processing and advertising this Ordinance.

SECTION 2. REZONING OF REAL PROPERTY/IMPLEMENTING ACTIONS.

(a). Upon enactment of this Ordinance the following described property, as depicted in Attachment A of this Ordinance, and totaling is 13 acres MOL in size, shall be rezoned from A10C (County) zoning district/classification to RR1C (City) zoning district/classification.

(b). The City Manager, or designee, is hereby authorized to execute any and all documents necessary to formalize approval of the rezoning action taken herein and to revise and amend the Official Zoning Map or Maps of the City of Webster as may be appropriate to accomplish the action taken in this Ordinance.

SECTION 3. INCORPORATION OF MAP. The map attached to this Ordinance as Attachment B is hereby ratified and affirmed and incorporated into this Ordinance as a substantive part of this Ordinance.

SECTION 4. CONFLICTS. All ordinances or part of ordinances in conflict with this Ordinance are hereby repealed.

SECTION 5. SEVERABILITY. If any section, sentence, phrase, word, or portion of this Ordinance is determined to be invalid, unlawful or unconstitutional, said determination shall not be held to invalidate or impair the validity, force or effect of any other section, sentence, phrase, word, or portion of this Ordinance not otherwise determined to be invalid, unlawful, or unconstitutional.

SECTION 6. NON-CODIFICATION. This Ordinance shall not be codified in the *City Code of the City of Webster* or the *Land Development Code of the City of Webster*, provided, however, that the actions taken herein shall be depicted on the zoning maps of the City of Webster by the City Manager, or designee.

SECTION 7. EFFECTIVE DATE This Ordinance shall take effect immediately upon enactment provided, however, that the rezoning of property herein set forth shall not take effect until Ordinance Number 2025-05 relating to the Comprehensive amendment becomes effective.

PASSED AND ENACTED this 20th day of February, 2025.

**CITY COUNCIL OF THE CITY
OF WEBSTER, FLORIDA**

Ana Vigoa, Mayor

ATTEST:

**Approved as to form and
legality:**

**Amy Flood
City Clerk**

**William L. Colbert
City Attorney**

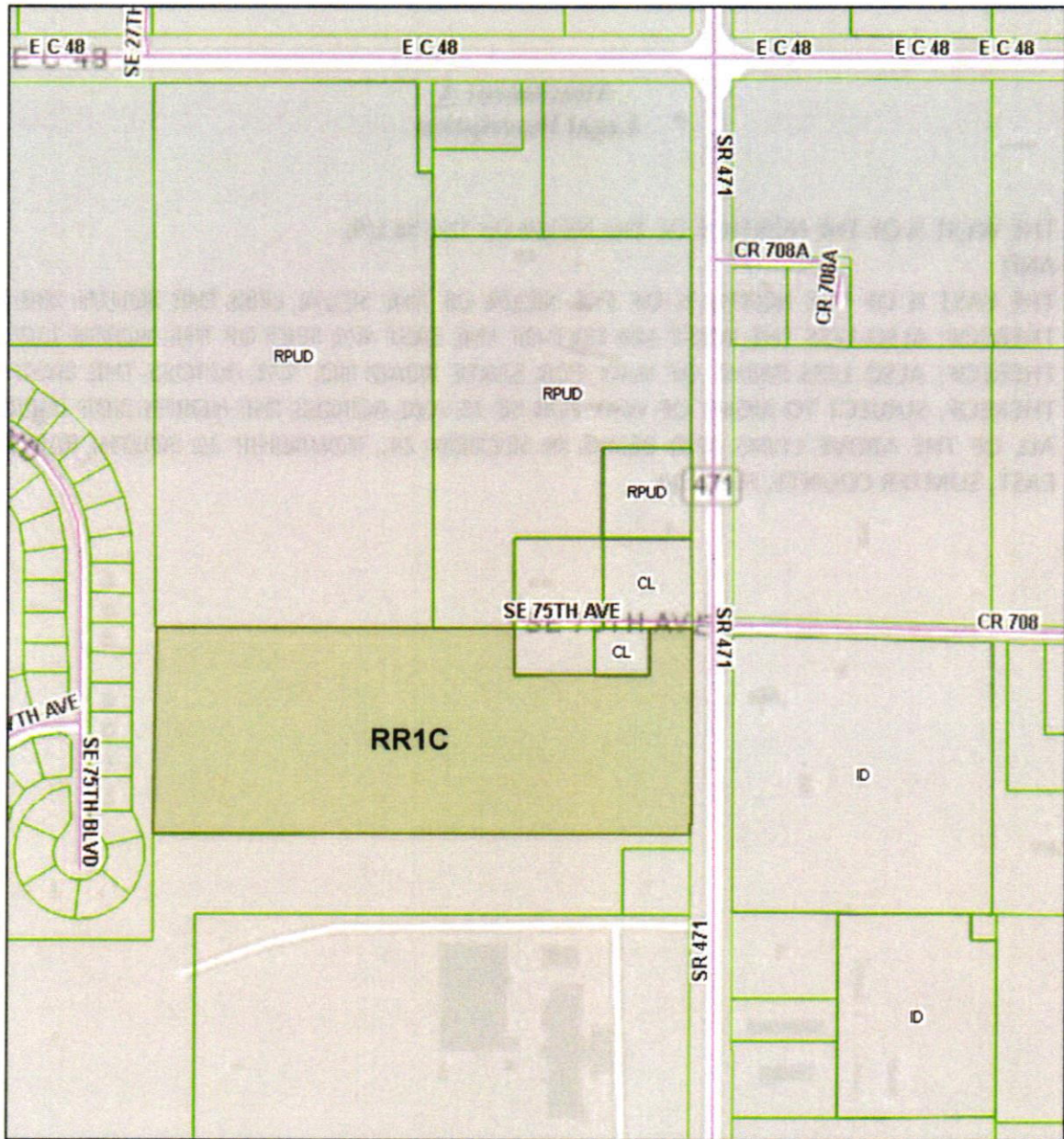
Attachment A
Legal Description

THE WEST ½ OF THE NORTH ½ OF THE NE1/4 OF THE SE1/4;

AND

THE EAST ½ OF THE NORTH ½ OF THE NE1/4 OF THE SE1/4, LESS THE SOUTH 188 FEET THEREOF; ALSO LESS THE WEST 340 FEET OF THE EAST 471 FEET OF THE NORTH 112 FEET THEREOF; ALSO LESS RIGHT OF WAY FOR STATE ROAD NO. 471 ACROSS THE EAST SIDE THEREOF, SUBJECT TO RIGHT OF WAY FOR SE 75 AVE ACROSS THE NORTH SIDE THEREOF. ALL OF THE ABOVE LYING AND BEING IN SECTION 24, TOWNSHIP 21 SOUTH, RANGE 22 EAST, SUMTER COUNTY, FLORIDA.

Attachment B



**CITY OF WEBSTER
REZONING APPLICATION**

**PLANNING AND ZONING BOARD
January 9, 2025**

**CITY OF WEBSTER CITY COUNCIL
January 16, 2025
February 20, 2025**

CASE NUMBER: ZON24-000019

LANDOWNER: Olen Quilling Family Partnership Ltd

REQUESTED ACTION: Rezone 13 acres MOL from County Agriculture Minimum Ten Acres with Conventional Housing (A10C) to City of Webster Rural Residential Minimum One Acre with Conventional Housing (RR1C).

PARCEL NUMBERS: N24-053

LEGAL DESCRIPTION: Attachment A

EXISTING ZONING: County Agriculture Minimum Ten Acres with Conventional Housing (A10C)

EXISTING USE: Agricultural

FUTURE LAND USE: County Agriculture, proposed to be City of Webster Rural Residential (LU24-000013)

PARCEL SIZE: 13 acres MOL

GENERAL LOCATION: Webster area – West side of SR 471 at SE 75th Ave

SURROUNDING FUTURE LAND USE AND ZONING

The application site is located adjacent to the City of Webster municipal boundary and in the Joint Planning Area (JPA) of Webster. The surrounding parcels are zoned Residential Planned Unit Development (North, West), Rural Residential Minimum One Acre (North), Light Commercial (North), Industrial (East), and Rural Residential Minimum Five Acres with Conventional Housing (South) (Map 1).

CASE SUMMARY

The applicant is seeking to annex the parcel into the City of Webster in order to be developed as a residential subdivision. The subject parcel is adjacent to the Webster municipal boundary, in the Webster Joint Planning Area (JPA), and in Webster's Utility Service Area. The application site is currently zoned as County Agriculture Minimum Ten Acres with Conventional Housing.

CASE ANALYSIS

Section 13-313(3)(d), provides for the following review criteria for Land Development Code (LDC) and zoning map amendments:

- a) Change of conditions, or absence of changed conditions.
The subject parcel has been in the property owner's family for 50 years, and they are now seeking to annex and develop the parcel.
- b) Community need, or lack of community need.
The requested rezoning addresses a personal need and not a community need.
- c) Benefits to the community.
The rezoning will allow consistency with the City's Comprehensive Plan and the implementing zoning district.
- d) The rights of private property owners.
The rezoning should not impinge on the rights of adjacent property owners.

Staff reviewed land ownership and authorization through deeds, and the consent and designation of agent form submitted and signed by an authorized signer for the entity that owns the properties.

PLANNING DIVISION STAFF CONCLUSION

Staff deemed the application sufficient for review. Staff finds the application in compliance with the minimum requirements of the Sumter County Land Development Code and Comprehensive Plan. Staff recommends APPROVAL.

Notices Sent: 60

Attachment A
Legal Description

THE WEST ½ OF THE NORTH ½ OF THE NE1/4 OF THE SE1/4;

AND

THE EAST ½ OF THE NORTH ½ OF THE NE1/4 OF THE SE1/4, LESS THE SOUTH 188 FEET THEREOF; ALSO LESS THE WEST 340 FEET OF THE EAST 471 FEET OF THE NORTH 112 FEET THEREOF; ALSO LESS RIGHT OF WAY FOR STATE ROAD NO. 471 ACROSS THE EAST SIDE THEREOF, SUBJECT TO RIGHT OF WAY FOR SE 75 AVE ACROSS THE NORTH SIDE THEREOF. ALL OF THE ABOVE LYING AND BEING IN SECTION 24, TOWNSHIP 21 SOUTH, RANGE 22 EAST, SUMTER COUNTY, FLORIDA.

**NOTICE OF INTENT TO
CONSIDER CITY OF WEBSTER ORDINANCES
FOR LAND USE CHANGE AND REZONING**

NOTICE IS HEREBY GIVEN that the City Council of the City of Webster will consider the enactment of City Ordinances on the following subject:

AN ORDINANCE OF THE CITY OF WEBSTER, FLORIDA AMENDING THE CITY OF WEBSTER COMPREHENSIVE PLAN, PROVIDING FOR AMENDMENT OF THE FUTURE LAND USE MAP OF THE FUTURE LAND USE ELEMENT OF THE CITY OF WEBSTER COMPREHENSIVE PLAN RELATIVE TO CERTAIN REAL PROPERTY, APPROXIMATELY 13 ACRES (TAX PARCEL IDENTIFICATION NUMBER N24-053), AND DESCRIBED IN THIS ORDINANCE FROM THE AGRICULTURE FUTURE LAND USE DESIGNATION (COUNTY) TO THE RURAL RESIDENTIAL FUTURE LAND USE DESIGNATION (CITY); PROVIDING FOR LEGISLATIVE FINDINGS AND INTENT; PROVIDING FOR ASSIGNMENT OF THE LAND USE DESIGNATION FOR THE PROPERTY; PROVIDING FOR SEVERABILITY; PROVIDING FOR RATIFICATION OF PRIOR ACTS OF THE CITY; PROVIDING FOR CONFLICTS; PROVIDING FOR CODIFICATION AND PROVIDING FOR AN EFFECTIVE DATE.

And

AN ORDINANCE OF THE CITY OF WEBSTER, FLORIDA PROVIDING FOR THE REZONING OF REAL PROPERTY TOTALING 13 ACRES, MORE OR LESS, IN SIZE (TAX PARCEL IDENTIFICATION NUMBER N24-053) FROM COUNTY AGRICULTURE MINIMUM TEN ACRES WITH CONVENTIONAL HOUSING (A10C) TO CITY OF WEBSTER RURAL RESIDENTIAL MINIMUM ONE ACRE WITH CONVENTIONAL HOUSING (RR1C) ZONING DISTRICT; PROVIDING FOR THE TAKING OF IMPLEMENTING ADMINISTRATIVE ACTIONS; PROVIDING FOR THE ADOPTION OF A MAP BY REFERENCE; REPEALING ALL CONFLICTING ORDINANCES; PROVIDING FOR SEVERABILITY; PROVIDING FOR NON-CODIFICATION AND PROVIDING FOR AN EFFECTIVE DATE.

Both ordinances are for property being annexed into the City of Webster, owned by Olen Quilling Family Partnership Ltd, generally described as follows:

THE WEST ½ OF THE NORTH ½ OF THE NE1/4 OF THE SE1/4; AND THE EAST ½ OF THE NORTH ½ OF THE NE1/4 OF THE SE1/4, LESS THE SOUTH 188 FEET THEREOF; ALSO LESS THE WEST 340 FEET OF THE EAST 471 FEET OF THE NORTH 112 FEET THEREOF; ALSO LESS RIGHT OF WAY FOR STATE ROAD NO. 471 ACROSS THE EAST SIDE THEREOF, SUBJECT TO RIGHT OF WAY FOR SE 75 AVE ACROSS THE NORTH SIDE THEREOF. ALL OF THE ABOVE LYING AND BEING IN SECTION 24, TOWNSHIP 21 SOUTH, RANGE 22 EAST, SUMTER COUNTY, FLORIDA.

Requested action:

LU24-000013: Small scale comprehensive plan amendment to change the future land use from County Agriculture to City of Webster Rural Residential on 13 acres MOL following annexation.
ZON24-000019 : Rezone the same property from County Agriculture Minimum Ten Acres with Conventional Housing (A10C) to City of Webster Rural Residential Minimum One Acre with Conventional Housing (RR1C).

The proposed ordinances will be heard at three (3) public hearings as follows:

Planning and Zoning Board

6:00 PM, January 9, 2025

City Council – first reading
6:00 PM, January 16, 2025

City Council – second reading and final vote
6:00 PM, February 20, 2025

The meetings will be held at the Webster City Hall, located at 85 E. Central Ave, Webster, FL.

The proposed ordinances may be inspected at City Hall between the hours of 8:00 a.m. and 5:00 p.m. Monday through Friday or Sumter County Planning Division located at 7375 Powell Road, Wildwood, FL, between the hours of 8:00 A.M. and 5:00 P.M. Monday through Friday.

All persons are advised that if they decide to appeal any decision made by the Council on this matter, they will need a record of the proceedings, and may need to ensure that a verbatim record is made, which includes testimony and evidence upon which the appeal is to be based.

In accordance with the Americans with Disabilities Act (ADA), any person with a disability requiring reasonable accommodations in order to participate in this Public Hearing should call the City Manager at (352) 793-2073 at least 48 hours prior to the meeting time.

Published: 1/02/2025

AFFIDAVIT OF PUBLICATION

State of Florida, County of Broward, ss:

Laquansay Nickson Watkins, being first duly sworn, deposes and says: That (s)he is a duly authorized signatory of Column Software, PBC, duly authorized agent of Sumter Sun Times, a newspaper printed and published in the City of Bushnell, County of Sumter, State of Florida, and that this affidavit is Page 1 of 2; that the attached copy or reprint of the advertisement, to the right, being a Public Notice, was published in said newspaper by print in the issues of or by publication on the newspaper's website, if authorized, on:

PUBLICATION DATES:

- Jan 2, 2025

NOTICE ID: mM1UwnktAAX7qTFj1n3l

NOTICE NAME: LU24-000013 ZON24-000019


Publication Fee: \$253.60

Affiant further says that the Sumter Sun Times newspaper complies with all legal requirements for publication in chapter 50, Florida Statutes.

(Signed) Laquansay Nickson Watkins

VERIFICATION

State of Florida
County of Broward



Subscribed in my presence and sworn to before me on this:
01/02/2025

Sheri Smith
Notary Public

Notarized remotely online using communication technology via Proof.

ORDINANCE NO. 2025-07

AN ORDINANCE OF THE CITY OF WEBSTER, FLORIDA, ANNEXING BY VOLUNTARY PETITION CERTAIN REAL PROPERTY TAX IDENTIFICATION PARCEL NUMBERS T07-068 LOCATED CONTIGUOUS TO THE CITY OF WEBSTER IN ACCORDANCE WITH THE VOLUNTARY ANNEXATION PROVISIONS OF SECTION 171.044, *FLORIDA STATUTES*, TOGETHER WITH ASSOCIATED RIGHTS-OF-WAYS; REDEFINING THE BOUNDARIES OF THE CITY OF WEBSTER TO INCLUDE SAID PROPERTY; AMENDING THE BOUNDARIES OF THE CITY IN ACCORDANCE WITH THE PROVISIONS OF SECTION 166.031, *FLORIDA STATUTES*; PROVIDING FOR FINDINGS; PROVIDING FOR CONDITIONS; DIRECTING THE CITY CLERK TO RECORD THE ORDINANCE WITH THE CLERK OF THE CIRCUIT COURT, WITH THE CHIEF ADMINISTRATIVE OFFICE OF SUMTER COUNTY AND WITH THE DEPARTMENT OF STATE; PROVIDING FOR LEGAL DESCRIPTION AND A MAP AND PROVIDING FOR THE INCORPORATION OF THAT EXHIBIT; REPEALING ALL ORDINANCES IN CONFLICT HEREWITH; PROVIDING FOR SEVERABILITY; PROVIDING FOR NON-CODIFICATION AND THE TAKING OF ADMINISTRATIVE ACTIONS AND PROVIDING FOR AN EFFECTIVE DATE.

WHEREAS, Anthony Alagna, applied for annexation of property into the City of Webster and is hereby determined to be the fee simple title owner of the real property described below; and

WHEREAS, the said applicant petitioned the City of Webster, pursuant to Section 171.044, *Florida Statutes*, for annexation of said property into the municipal limits of the City of Webster; and

WHEREAS, the applicant is the fee simple title owner of all of said property being described by Tax Identification Parcel Numbers as follows:

Tax Identification Parcel Number	Owner
T07-068	Anthony Alagna

WHEREAS, the City Council, upon the recommendation of City staff and the City Attorney, has determined that all of the property which is proposed to be annexed into the City of Webster is within an unincorporated area of Sumter County, is reasonably compact and it is further determined that the annexation of said property will not result in the creation of any enclave (and, indeed, logically fills in the City Limits of the City and is consistent with sound principles and practices relating to the delineating of jurisdictional boundaries thereby furthering sound management in terms of the provision of public facilities and services as well as sound land use planning), and it is further determined that the property otherwise fully complies with the requirements of State law and has, further, determined that associated rights-of-way should be annexed hereby; and

WHEREAS, the City Council of the City of Webster, Florida has taken all actions in accordance with the requirements and procedures mandated by State law; and

WHEREAS, the City Council of the City of Webster, Florida hereby determines that it is to the advantage of the City of Webster and in the best interests of the citizens of the City of Webster to annex the aforescribed property; and

WHEREAS, the provisions of Section 166.031(3), *Florida Statutes*, provide that [a] municipality may, by ordinance and without referendum, redefine its boundaries to include only those lands previously annexed and shall file said redefinition with the Department of State pursuant to the provisions of subsection (2); and

WHEREAS, the provisions of Section 171.091, *Florida Statutes*, provide as follows:

Recording.—Any change in the municipal boundaries through annexation or contraction shall revise the charter boundary article and shall be filed as a revision of the charter with the Department of State within 30 days. A copy of such revision must be submitted to the Office of Economic and Demographic Research along with a statement specifying the population

census effect and the affected land area.

WHEREAS, the map and the legal description attached hereto as Exhibit "A" shows, describes, and depicts the property and associated rights-of-ways which are hereby annexed into the City of Webster said Exhibit being incorporated into the substantive provisions of this Ordinance as if fully set forth herein verbatim.

NOW, THEREFORE, BE IT ENACTED BY THE CITY COUNCIL OF THE CITY OF WEBSTER, FLORIDA:

SECTION 1. LEGISLATIVE AND ADMINISTRATIVE FINDINGS/ANNEXATION OF PROPERTIES.

(a). The recitals set forth above in the "whereas clauses" are hereby adopted as legislative findings of the City Council of the City of Webster.

(b). The property that is the subject of this Ordinance consists of the following parcel of land assigned the Tax Identification Parcel Number set forth above and being specifically described as set forth below, together with all abutting right-of-way if any such rights-of-ways are not currently located within the City Limits of the City, said property being situated in Sumter County, Florida, and said property is hereby annexed into and are hereby made a part of the City of Webster, Florida pursuant to the voluntary annexation provisions of Section 171.044, *Florida Statutes*:

LEGAL DESCRIPTION

All the above lands and real property being located in Sumter County, Florida. (See Exhibit "A").

(c). The property owner of the annexed property fully understands that all of the costs of routing and installing all utility services to the annexed property that may result and be incurred and the obligation to pay any and all applicable fees in any way relating to connection to, and provision of services by, the City's utility systems shall be borne

totally by the property owner.

(d). Under the authority of Section 166.031 (3), *Florida Statutes*, relating to city charter amendments, “[a] municipality may amend its charter pursuant to this section notwithstanding any charter provisions to the contrary. A municipality may, by ordinance and without referendum, redefine its boundaries to include only those lands previously annexed and shall file said redefinition with the Department of State.” This Ordinance shall amend the boundaries of the City to include the property annexed in this Ordinance and all previously annexed properties.

SECTION 2. EFFECT OF ANNEXATION.

Upon this Ordinance becoming effective, the property owner of the said property shall be entitled to all the rights and privileges and immunities as are from time-to-time granted to property owner of the City of Webster, Florida as further provided in Chapter 171, *Florida Statutes*, and shall further be subject to the responsibilities of ownership as may from time-to-time be determined by the governing authority of the City of Webster, Florida and the provisions of said Chapter 171, *Florida Statutes*.

SECTION 3. ADMINISTRATIVE ACTIONS.

(a). Within 7 days of the adoption of this Ordinance, the City Clerk shall file a copy of said Ordinance with the Clerk of the Court (Land Records/Recording), with the Chief Administrative Officer of Sumter County (the County Manager), with the Florida Department of State, and with such other agencies and entities as may be required by law or otherwise desirable.

(b). The City Clerk shall ensure that the property annexed by this Ordinance is incorporated into the *City of Webster Comprehensive Plan* and the Official Zoning Map of the City of Webster in an expeditious manner and, in accordance with, and pursuant

to, the provisions of Under the authority of Section 166.031 (3), *Florida Statutes*, the City Clerk shall amend the boundaries of the City to include the property annexed in this Ordinance and all previously annexed properties in all maps and geographical data relating to the City Limits said properties to include, but not be limited to, annexed rights-of-way and natural features.

SECTION 4. CONFLICTS.

All ordinances or part of ordinances in conflict with this Ordinance are hereby repealed.

SECTION 5. SEVERABILITY.

If any section, sentence, phrase, word, or portion of this Ordinance is determined to be invalid, unlawful or unconstitutional, said determination shall not be held to invalidate or impair the validity, force or effect of any other section, sentence, phrase, word, or portion of this Ordinance not otherwise to be invalid, unlawful, or unconstitutional.

SECTION 6. CODIFICATION.

The provisions of this Ordinance shall not be codified, but the annexed property shall be incorporated and included in all appropriate maps of the City Limits of the City of Webster by the City Clerk who is hereby directed to take any and all appropriate actions relative to the land use planning documents of the City pertaining to the property annexed pursuant to this Ordinance.

SECTION 7. EFFECTIVE DATE.

This Ordinance shall take effect immediately upon passage and adoption.

PASSED AND ENACTED this ____ day of _____, 2025.

**CITY COUNCIL OF THE CITY OF
WEBSTER, FLORIDA**

Anagalys Vigoa, Mayor

**APPROVED AS TO FORM AND
LEGALITY:**

ATTEST:

Amy Flood, City Clerk

William L. Colbert, City Attorney



City of Webster
85 East Central Ave
Webster, FL 33597
(352) 793-2073

December 17, 2024

Bradley Arnold
Sumter County Administrator
7375 Powell Road
Wildwood, FL 34785

Re: Annexation of Parcel T07-068

Mr. Arnold:

The City is in receipt of a voluntary annexation application for the above parcel. Parcel T07-068 is approximately 4.9 acres.

I have attached a copy of the application, location map, and boundary map for your records.

Pursuant to Florida Statutes 171.004(6), please accept this letter as notification of the City's intent to annex the property.

Regards,

Amy Flood
City Clerk
City of Webster
352-797-2073

PETITION FOR VOLUNTARY ANNEXATION
(Sec. 171.044, Florida Statutes)

TO: THE WEBSTER CITY COMMISSION
City of Webster
State of Florida

Come now the Owner or Legal Representative whose name(s) appear below:

Anthony Alagna - owner
Jessica Duteau - authorized rep

being all of the owner(s) of the following described property:

SUMTER COUNTY
PARCEL NUMBER

T07-068

and petition the City Commissioner for the City of Webster, Florida, to annex the described property into the City of Webster, and to redefine the City limits of the City of Webster in such manner as to include such property.

Petitioner(s) hereby state:

1. That the described real property is in an unincorporated area of Sumter County, Florida, which is, or will be, contiguous to the City of Webster at the time of final annexation, and:
2. That the real property sought to be annexed to the City of Webster is, or will be, reasonably compact within the meaning of the law at the time of final annexation, and;
3. That an annexation of the described real property will not result in the creation of an enclave, in violation of law at the time of final annexation.
4. I understand that all rules, regulations and taxation of the City will apply upon annexation into the City.

This petition has been executed on the 13th day of December, 2024.

OWNER(S) OR LEGAL REPRESENTATIVE


[Signature]
Signature

[Signature]
Witness

Signature

Witness

This petition was acknowledged before me on 12 day of December, 2024. Personally known to me or identification provided Drivers License.



[Signature]
Notary Signature

OFFICIAL USE ONLY:

Received: City of Webster, Florida, on 13 day of December, 2024

Present City Zoning January 9, 2025



Legal Description

N 1/2 OF SE 1/4 OF NE 1/4 OF SW 1/4

Acres 4.9



LOCALiQ

The Gainesville Sun | The Ledger
Daily Commercial | Ocala StarBanner
News Chief | Herald-Tribune

PO Box 631244 Cincinnati, OH 45263-1244

AFFIDAVIT OF PUBLICATION

Amy Flood
City of Webster
85 E Central AVE
Webster FL 33597-4701

ORDINANCE NO. 2025-07

AN ORDINANCE OF THE CITY OF WEBSTER, FLORIDA, ANNEXING BY VOLUNTARY PETITION CERTAIN REAL PROPERTY TAX IDENTIFICATION PARCEL NUMBERS T07-068 LOCATED CONTIGUOUS TO THE CITY OF WEBSTER IN ACCORDANCE WITH THE VOLUNTARY ANNEXATION PROVISIONS OF SECTION 171.044, FLORIDA STATUTES, TOGETHER WITH ASSOCIATED RIGHTS-OF-WAYS; REDEFINING THE BOUNDARIES OF THE CITY OF WEBSTER TO INCLUDE SAID PROPERTY; AMENDING THE BOUNDARIES OF THE CITY IN ACCORDANCE WITH THE PROVISIONS OF SECTION 166.031, FLORIDA STATUTES; PROVIDING FOR FINDINGS; PROVIDING FOR CONDITIONS; DIRECTING THE CITY CLERK TO RECORD THE ORDINANCE WITH THE CLERK OF THE CIRCUIT COURT, WITH THE CHIEF ADMINISTRATIVE OFFICE OF SUMTER COUNTY AND WITH THE DEPARTMENT OF STATE; PROVIDING FOR LEGAL DESCRIPTION AND A MAP AND PROVIDING FOR THE INCORPORATION OF THAT EXHIBIT; REPEALING ALL ORDINANCES IN CONFLICT HERewith; PROVIDING FOR SEVERABILITY; PROVIDING FOR NON-CODIFICATION AND THE TAKING OF ADMINISTRATIVE ACTIONS AND PROVIDING FOR AN EFFECTIVE DATE.

STATE OF WISCONSIN, COUNTY OF BROWN

Before the undersigned authority personally appeared, who on oath says that he or she is the Legal Coordinator of the Daily Commercial, published in Lake County, Florida; that the attached copy of advertisement, being a Govt Public Notices, was published on the publicly accessible website of Lake County, Florida, or in a newspaper by print in the issues of, on:

02/13/2025

Affiant further says that the website or newspaper complies with all legal requirements for publication in chapter 50, Florida Statutes.

Subscribed and sworn to before me, by the legal clerk, who is personally known to me, on 02/13/2025

Legal Clerk

Notary, State of WI, County of Brown

3.7.27

My commission expires

Publication Cost: \$81.00
Tax Amount: \$0.00
Payment Cost: \$81.00
Order No: 10981156 # of Copies:
Customer No: 526687 1
PO #: ORDINANCE NO 2025-07

This item will be heard at the Webster City Council Meeting of February 20, 2025, at 6pm. Webster City Hall Council Chambers, 85 E Central Ave., Webster, FL 33597.

2/13/25

THIS IS NOT AN INVOICE!

Please do not use this form for payment remittance.

KAITLYN FELTY
Notary Public
State of Wisconsin

ORDINANCE NO. 2025-08

AN ORDINANCE OF THE CITY OF WEBSTER, FLORIDA AMENDING THE CITY OF WEBSTER COMPREHENSIVE PLAN, PROVIDING FOR AMENDMENT OF THE FUTURE LAND USE MAP OF THE FUTURE LAND USE ELEMENT OF THE CITY OF WEBSTER COMPREHENSIVE PLAN RELATIVE TO CERTAIN REAL PROPERTY, APPROXIMATELY 4.9 ACRES (TAX PARCEL IDENTIFICATION NUMBER T07-068), AND DESCRIBED IN THIS ORDINANCE FROM THE AGRICULTURE FUTURE LAND USE DESIGNATION (COUNTY) TO THE RURAL RESIDENTIAL FUTURE LAND USE DESIGNATION; PROVIDING FOR LEGISLATIVE FINDINGS AND INTENT; PROVIDING FOR ASSIGNMENT OF THE LAND USE DESIGNATION FOR THE PROPERTY; PROVIDING FOR SEVERABILITY; PROVIDING FOR RATIFICATION OF PRIOR ACTS OF THE CITY; PROVIDING FOR CONFLICTS; PROVIDING FOR CODIFICATION AND PROVIDING FOR AN EFFECTIVE DATE.

WHEREAS, Anthony Alagna mailing address: 190 N. Market Blvd, Webster, FL 33597 (Tax Parcel Identification Number T07-068), is the owner of the property which is the subject of this Ordinance; and

WHEREAS, the real property, totaling 4.9 +/- acres in size, is located on CR 727, south of CR 721; and

WHEREAS, Anthony Alagna initiated voluntary annexation into the municipal limits of the City of Webster, Florida.; and

WHEREAS, the City Manager of the City of Webster pursuant to the controlling provisions of Florida Statutes and the Code of Ordinances of the City of Webster, is petitioning to have the subject property reassigned from the County Agriculture future land use designation to the Rural Residential future land use designation;

WHEREAS, the City Council of the City of Webster, Florida has taken, as

implemented by City staff, all actions relating to the approval action set forth herein in accordance with the requirements and procedures mandated by Florida Statutes.

NOW, THEREFORE, BE IT ENACTED BY THE CITY COUNCIL OF THE CITY OF WEBSTER, FLORIDA:

SECTION 1. LEGISLATIVE FINDINGS AND INTENT.

(a). The City Council of the City of Webster hereby adopts and incorporates into this Ordinance the City staff report and City Council agenda memorandum relating to the application relating to the proposed amendment to the *City of Webster Comprehensive Plan* pertaining to the subject property.

(b). The City of Webster has complied with all requirements and procedures of Florida Statutes in processing and advertising this Ordinance.

(c). This Ordinance is internally consistent with the goals, objectives and policies of the *Comprehensive Plan of the City of Webster* and the proposed *Comprehensive Plan* amendment does not trigger any urban sprawl indicators and adoption of this amendment will discourage the proliferation of urban sprawl within the City of Webster.

(d). Public services are available to the real property which is the subject of this Ordinance.

(e). The exhibits to this Ordinance are incorporated herein as if fully set forth herein verbatim.

SECTION 2. AMENDMENT TO FUTURE LAND USE MAP.

(a). The Future Land Use Plan Element of the *Comprehensive Plan of the City of Webster* and the City's Future Land Use Map are hereby amended by changing the land use designation from the County Agricultural land use designation to the Rural Residential land use designation regarding the real property which is the subject of this Ordinance as set forth herein (Attachment 1).

(b). The property which is the subject of this *Comprehensive Plan* amendment is as described as provided in Attachment 2:

SECTION 3. CONFLICTS. All ordinances or part of ordinances in conflict with this Ordinance are hereby repealed.

SECTION 4. SEVERABILITY. If any section, sentence, phrase, word, or portion of this Ordinance is determined to be invalid, unlawful or unconstitutional, said determination shall not be held to invalidate or impair the validity, force or effect of any other section, sentence, phrase, word, or portion of this Ordinance not otherwise determined to be invalid, unlawful, or unconstitutional.

SECTION 5. CODIFICATION/INSTRUCTIONS TO CODE CODIFIER.

It is the intention of the City Council of the City of Webster, Florida, and it is hereby ordained that the provisions of this Ordinance shall become and be made a part of the codified version of the City of Webster Comprehensive Plan and/or the Code of Ordinances of the City of Webster, Florida in terms of amending the Future Land Use Map of the City.

SECTION 6. EFFECTIVE DATE The small scale *Comprehensive Plan* amendment set forth herein shall not become effective, in accordance with Section

163.3187, *Florida Statutes*, until 31 days after the enactment of this Ordinance. If challenged within 30 days after enactment, the small scale amendment set forth in this Ordinance shall not become effective until the State land planning agency or the Administration Council, respectively, issues a final order determining that the subject small scale amendment is in compliance with controlling Florida Statutes.

PASSED AND ENACTED this 20th day of February, 2025.

**CITY COUNCIL OF THE CITY
OF WEBSTER, FLORIDA**

Ana Vigoa, Mayor

**Approved as to form and
legality:**

ATTEST:

**Amy Flood
City Clerk**

**William L. Colbert
City Attorney**

ATTACHMENT 1
Future Land Use Map



EXISTING FUTURE LAND USE

- County Agriculture
- Webster Rural Residential

PROPOSED FUTURE LAND USE

- County Agriculture
- Webster Rural Residential



ATTACHMENT 2
Legal Description

THE NORTH 1/2 OF THE SOUTHEAST 1/4 OF THE NORTHEAST 1/4 OF THE
SOUTHWEST 1/4, SECTION 7, TOWNSHIP 22 SOUTH, RANGE 23 EAST,
SUMTER COUNTY, FLORIDA.

**CITY OF WEBSTER
SMALL SCALE COMPREHENSIVE PLAN AMENDMENT**

**PLANNING AND ZONING BOARD
January 9, 2025**

**CITY OF WEBSTER CITY COUNCIL
January 16, 2025
February 20, 2025**

CASE NUMBER: LU24-000018

LANDOWNER: Anthony Alagna

REQUESTED ACTION: Small-scale comprehensive plan amendment to change the future land use from County Agriculture to City of Webster Rural Residential on 4.9 acres MOL following annexation

PARCEL NUMBERS: T07-068

LEGAL DESCRIPTION: Attachment A

EXISTING ZONING: County Rural Residential Minimum Five Acres with Conventional Housing (RR5C)

EXISTING USE: Agricultural

FUTURE LAND USE: County Agricultural, proposed to be City of Webster Rural Residential

PARCEL SIZE: 4.9 acres MOL

GENERAL LOCATION: Webster area – On CR 727, south of CR 721 (Map 1)

GENERAL DESCRIPTION AND BACKGROUND

The applicant is requesting a Small-Scale Future Land Use Amendment on 4.9 acres MOL to change the Future Land Use assignment of parcel T07-068 from County Agricultural to City of Webster Rural Residential, allowing them to develop the parcel. The application site is located

within the Webster Joint Planning Area on CR 727, south of CR 721. The surrounding parcels have a future land use of County Agricultural (Map 2).

LAND USE SUITABILITY

Urban Sprawl

The proposed amendment displays none of the sprawl indicators as identified in Florida Statutes Chapter 163.3177.9(a) and meets four (4) of the sprawl test criteria in Florida Statutes Chapter 163.3177.9(b) (Attachment B). Thereby the proposal does not constitute sprawl.

Environmental Resources

Small portions of the western corners of the parcel are located within Flood Zone AE.

Historic Resources

This location does not appear on the Master Site File of Historic Resources.

Population and Housing

The proposed amendment should not adversely impact the availability of housing in the area.

CONCURRENCY ANALYSIS

Potable Water & Sewer

The site will be served by the City of Webster upon development.

Stormwater Drainage

All development must conform to Southwest Florida Water Management District Regulations for stormwater systems.

Solid Waste

Solid Waste services will be provided by the City of Webster upon development.

CONSISTENCY WITH POLICIES OF THE COMPREHENSIVE PLAN

The proposed amendment is consistent with the following policies of the Unified Comprehensive Plan:

Policy 1.2.5 Rural Residential

The "Rural Residential" future land use category is applied to land that is primarily used for or is suitable for residential uses and residential accessory uses. This land use category is typically located within or adjacent to incorporated cities and includes unincorporated residential communities. Accessory uses are limited activities that are customary and incidental to residential use undertaken for the personal use and enjoyment of the residential occupant.

Secondary uses include small-scale, neighborhood-serving commercial uses, community facilities as described in Policy 1.6.4, public schools, parks, conservation, and agriculture.

The proposed amendment is consistent with the surrounding rural future land uses in the area.

Future Land Use Objective 1.3 Future Land Use Pattern

The future land use pattern shall discourage the proliferation of urban sprawl while promoting orderly compact growth. The County and Cities shall utilize a variety of planning tools to balance efficient economic development and urban growth while maintaining rural and agricultural character.

The use of Joint Planning Areas (JPAs) are a planning tool to ensure annexations of unincorporated areas are coordinated and consistent with planned future service areas, providing for an energy efficient land use pattern and combating urban sprawl. The property is located within the Webster JPA and thus maintains the rural and agricultural character outside the area.

Policy 1.3.8 Compatibility for Rezoning and Amendments

Proposed rezonings and future land use amendment shall be compatible with adjacent land uses and community character. Compatibility shall be achieved through the following measures:

- a. Rezoning and future land use amendments shall consider potential maximum impacts of potential land uses; and

The requested future land use assignment is consistent with the surrounding parcels where rural residential activities are located.

- b. The use of clustering, PUD, or other innovating development techniques shall be considered to assure the compatible transition between differing land uses and zoning districts.

The requested future land use assignment will not allow for clustering, PUD, or other innovating development techniques.

PROPOSED AMENDMENT TO THE TEXT OF THE COMPREHENSIVE PLAN

The proposed amendment does not affect the text of the Comprehensive Plan.

PROPOSED AMENDMENT TO THE CAPITAL IMPROVEMENT PLAN

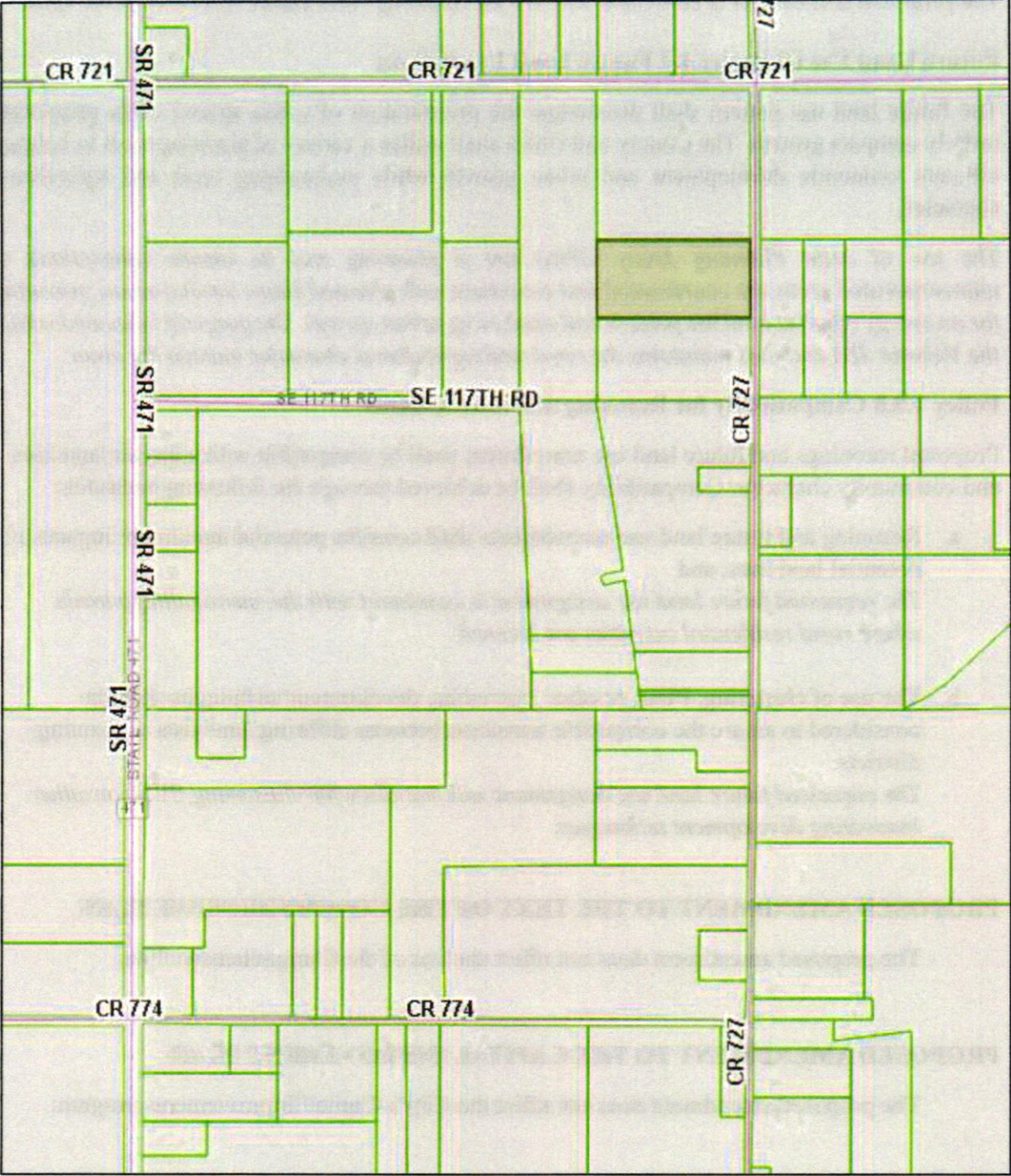
The proposed amendment does not affect the City's Capital Improvements program.

CONCLUSIONS

Staff deemed the application sufficient for review. Staff finds the application in compliance with the minimum requirements of the Comprehensive Plan. Staff recommends APPROVAL

Notices Sent: 17



MAP 1: GENERAL LOCATION



MAP 2: FUTURE LAND USE MAP





EXISTING FUTURE LAND USE

-  County Agriculture
-  Webster Rural Residential



PROPOSED FUTURE LAND USE

-  County Agriculture
-  Webster Rural Residential

Attachment A
Legal Description

THE NORTH 1/2 OF THE SOUTHEAST 1/4 OF THE NORTHEAST 1/4 OF THE SOUTHWEST 1/4,
SECTION 7, TOWNSHIP 22 SOUTH, RANGE 23 EAST, SUMTER COUNTY, FLORIDA.

Attachment B
Urban Sprawl Analysis

The Community Planning Act (Florida Statutes Chapter 163) requires future land use amendments to include an analysis to determine whether the proposed amendment contributes to urban sprawl. The proposed land use amendment does not display the sprawl indicators as identified in Florida Statutes Chapter 163.3177.9.a and listed below.

- I. Promotes, allows, or designates for development substantially areas of the jurisdiction to develop as low-intensity, low-density, or single-use development or uses.
The application site of 4.9 acres does not comprise a substantial area of the city.
- II. Promotes, allows, or designates significant amounts of urban development to occur in rural areas at substantial distances from existing urban areas while not using undeveloped lands that are available and suitable for development.
The subject property is located in an area that is already planned for development due to being located within the Webster Joint Planning Area.
- III. Promotes, allows, or designates urban development in radial, strip, isolated, or ribbon patterns generally emanating from existing urban developments.
The amending of land use for this property should not create any of the design patterns listed above but instead creates a centralized node for development due to being placed in the Webster Joint Planning Area.
- IV. Fails to adequately protect and conserve natural resources, such as wetlands, floodplains, native vegetation, environmentally sensitive areas, natural groundwater aquifer recharge areas, lakes, rivers, shorelines, beaches, bays, estuarine systems, and other significant natural systems.
The subject property is surrounded by already developed land and so does not interact with any environmentally sensitive areas or major natural systems, and would be developed in a manner that is consistent with the Land Development Code.
- V. Fails to adequately protect adjacent agricultural areas and activities, including silviculture, active agricultural and silvicultural activities, passive agricultural activities, and dormant, unique, and prime farmlands and soils.
The proposed amendment should have no impact on bona-fide agricultural uses and looks to amend the land use that is consistent with the intended use and size of the property.
- VI. Fails to maximize use of existing public facilities and services.
The subject property currently falls within the City of Webster utility service area and Joint Planning Area, and will be connected should the property be developed.
- VII. Fails to maximize use of future public facilities and services.
The subject property will be expected to connect to current public facilities and services that are developed in the area.

- VIII. Allows for land use patterns or timing which disproportionately increase the cost in time, money, and energy of providing and maintaining facilities and services, including roads, potable water, sanitary sewer, stormwater management, law enforcement, education, health care, fire and emergency response, and general government. Fails to provide a clear separation between rural and urban land uses.
The proposed land use amendment should not disproportionately increase the cost of public services in the area.
- IX. Discourages or inhibits infill development or the redevelopment of existing neighborhoods and communities.
The requested amendment should not discourage infill development.
- X. Fails to encourage a functional mix of uses.
The proposed amendment will not discourage a functional mix of uses.
- XI. Results in poor accessibility among linked or related land uses.
The proposed land use amendment will not affect the accessibility of adjacent lands.
- XII. Results in the loss of significant amounts of functional open space.
The proposed land use amendment should not result in the loss of significant amounts of functional open space.

Further, a future land use amendment is required to meet four or more criteria listed in FS 163.3177.9.b. The proposed land use amendment meets the following four listed criteria:

- (I) Directs or locates economic growth and associated land development to geographic areas of the community in a manner that does not have an adverse impact on that protects natural resources and ecosystems. **The property falls in an area where such rural land use is expected, protecting the area outside it.**
- (II) Promotes the efficient and cost-effective provision or extension of public infrastructure and services. **The property falls under an existing utility service area and Joint Planning Area, resulting in efficient and cost-effective provision of public services if the property is developed.**
- (V) Preserves agricultural areas and activities, including silviculture, and dormant, unique, and prime farmlands and soils. **By falling within the Webster Joint Planning Area, the amendment will preserve agricultural areas outside the JPA.**
- (VII) Creates a balance of land uses based upon demands of the residential population for the nonresidential needs of an area. **This amendment would change the land use to a use that can support the residential needs for this area.**

The proposed land use change does not demonstrate any of the characteristics of urban sprawl as defined by the applicable State Statutes.

**NOTICE OF INTENT TO
CONSIDER CITY OF WEBSTER ORDINANCES
FOR LAND USE CHANGE AND REZONING**

NOTICE IS HEREBY GIVEN that the City Council of the City of Webster will consider the enactment of City Ordinances on the following subject:

AN ORDINANCE OF THE CITY OF WEBSTER, FLORIDA AMENDING THE CITY OF WEBSTER COMPREHENSIVE PLAN, PROVIDING FOR AMENDMENT OF THE FUTURE LAND USE MAP OF THE FUTURE LAND USE ELEMENT OF THE CITY OF WEBSTER COMPREHENSIVE PLAN RELATIVE TO CERTAIN REAL PROPERTY, APPROXIMATELY 4.9 ACRES (TAX PARCEL IDENTIFICATION NUMBER T07-068), AND DESCRIBED IN THIS ORDINANCE FROM THE AGRICULTURE FUTURE LAND USE DESIGNATION (COUNTY) TO THE RURAL RESIDENTIAL FUTURE LAND USE DESIGNATION (CITY); PROVIDING FOR LEGISLATIVE FINDINGS AND INTENT; PROVIDING FOR ASSIGNMENT OF THE LAND USE DESIGNATION FOR THE PROPERTY; PROVIDING FOR SEVERABILITY; PROVIDING FOR RATIFICATION OF PRIOR ACTS OF THE CITY; PROVIDING FOR CONFLICTS; PROVIDING FOR CODIFICATION AND PROVIDING FOR AN EFFECTIVE DATE.

And

AN ORDINANCE OF THE CITY OF WEBSTER, FLORIDA PROVIDING FOR THE REZONING OF REAL PROPERTY TOTALING 4.9 ACRES, MORE OR LESS, IN SIZE (TAX PARCEL IDENTIFICATION NUMBER T07-068) FROM COUNTY RURAL RESIDENTIAL MINIMUM FIVE ACRES WITH CONVENTIONAL HOUSING (RR5C) TO CITY OF WEBSTER RURAL RESIDENTIAL MINIMUM ONE ACRE WITH CONVENTIONAL HOUSING (RR1C) ZONING DISTRICT; PROVIDING FOR THE TAKING OF IMPLEMENTING ADMINISTRATIVE ACTIONS; PROVIDING FOR THE ADOPTION OF A MAP BY REFERENCE; REPEALING ALL CONFLICTING ORDINANCES; PROVIDING FOR SEVERABILITY; PROVIDING FOR NON-CODIFICATION AND PROVIDING FOR AN EFFECTIVE DATE.

Both ordinances are for property being annexed into the City of Webster, owned by Anthony Alagna, generally described as follows:

THE NORTH 1/2 OF THE SOUTHEAST 1/4 OF THE NORTHEAST 1/4 OF THE SOUTHWEST 1/4, SECTION 7, TOWNSHIP 22 SOUTH, RANGE 23 EAST, SUMTER COUNTY, FLORIDA.

Requested action:

LU24-000018: Small scale comprehensive plan amendment to change the future land use from County Agriculture to City of Webster Rural Residential on 4.9 acres MOL following annexation.
ZON24-000027 : Rezone the same property from County Rural Residential Minimum Five Acres with Conventional Housing (RR5C) to City of Webster Rural Residential Minimum One Acre with Conventional Housing (RR1C).

The proposed ordinances will be heard at three (3) public hearings as follows:

Planning and Zoning Board
6:00 PM, January 9, 2025

City Council – first reading
6:00 PM, January 16, 2025

City Council – second reading and final vote
6:00 PM, February 20, 2025

The meetings will be held at the Webster City Hall, located at 85 E. Central Ave, Webster, FL.

The proposed ordinances may be inspected at City Hall between the hours of 8:00 a.m. and 5:00 p.m. Monday through Friday or Sumter County Planning Division located at 7375 Powell Road, Wildwood, FL, between the hours of 8:00 A.M. and 5:00 P.M. Monday through Friday.

All persons are advised that if they decide to appeal any decision made by the Council on this matter, they will need a record of the proceedings, and may need to ensure that a verbatim record is made, which includes testimony and evidence upon which the appeal is to be based.

In accordance with the Americans with Disabilities Act (ADA), any person with a disability requiring reasonable accommodations in order to participate in this Public Hearing should call the City Manager at (352) 793-2073 at least 48 hours prior to the meeting time.

Published: 1/02/2025

AFFIDAVIT OF PUBLICATION

State of Florida, County of Broward, ss:

Laquansay Nickson Watkins, being first duly sworn, deposes and says: That (s)he is a duly authorized signatory of Column Software, PBC, duly authorized agent of Sumter Sun Times, a newspaper printed and published in the City of Bushnell, County of Sumter, State of Florida, and that this affidavit is Page 1 of 2; that the attached copy or reprint of the advertisement, to the right, being a Public Notice, was published in said newspaper by print in the issues of or by publication on the newspaper's website, if authorized, on:

PUBLICATION DATES:

- Jan 2, 2025

NOTICE ID: IfiAlHrVEkrQBeMW6cOI

NOTICE NAME: LU24-000018 ZON24-000027


Publication Fee: \$233.89

Affiant further says that the Sumter Sun Times newspaper complies with all legal requirements for publication in chapter 50, Florida Statutes.

(Signed) Laquansay Nickson Watkins

VERIFICATION

State of Florida
County of Broward




Subscribed in my presence and sworn to before me on this:
01/02/2025

S. Smith
Notary Public


Notarized remotely online using communication technology via Proof.

Board of County Commissioners Sumter County, Florida

7375 Powell Road, Suite 200 • Wildwood, FL 34785 • Phone (352) 689-4400 • FAX: (352) 689-4401
Website: <http://sumtercountyfl.gov>



TAYLOR WANDA J & TIMOTHY A
PO BOX 1924
BUSHNELL, FL 33513



December 20, 2024

To property owners whose property boundaries are within a distance of **500 feet** of the outside perimeter of property (Parcel T07-068) in the name of **Anthony Alagna (See General Map on reverse side)**. This property is being considered at a public hearing for a land use amendment and rezoning based on the annexation of the property by the City of Webster.

LU24-000018 – Small scale comprehensive plan amendment to change the future land use from County Agricultural to City of Webster Rural Residential on 4.9 acres MOL following annexation.

ZON24-000027 – Rezoning from County Rural Residential Minimum Five Acres with Conventional Housing (RR5C) to City of Webster Rural Residential Minimum One Acre Conventional Housing (RR1C).

A public hearing before the Planning and Zoning Board will be held at Webster City Hall, 85 E. Central Ave, Webster, FL 33597 on January 9, 2025, at 6:00 p.m.

The recommendation of the Planning and Zoning Board on the rezoning will be presented to the City of Webster City Council at a Public Hearing to be held on January 16, 2025 and February 20, 2025, at 6:00 p.m. at the Webster City Hall, 85 E. Central Ave, Webster, FL 33597.

Written comments submitted will be heard. Hearings may be continued from time to time as found necessary. Please return this form to: SUMTER COUNTY PLANNING DIVISION, 7375 Powell Road, Suite 115, Wildwood, Florida, 34785. Alternatively, comments may be emailed to pz@sumtercountyfl.gov. Please include the case number on all emails. Questions should be directed to the Planning Division at (352) 689-4400.

I support the above.

I have no comment on the above.

I do not support the above for the following reason(s): The reason for my husband and myself purchasing our property was for the Rural setting, we did not wish to live near a housing community.

Debra K Butterfield, District 1
(352) 689-4400
7375 Powell Road
Wildwood, FL 34785

Andrew Bilardello, District 2
Vice Chairman
(352) 689-4400
7375 Powell Road
Wildwood, FL 34785

Todd Coon, District 3
(352) 689-4400
7375 Powell Road
Wildwood, FL 34785

Jeffrey A. Bogue, District 4
2nd Vice Chairman
(352) 689-4400
7375 Powell Road
Wildwood, FL 34785

Donald Wiley, District 5
Chairman
(352) 689-4400
7375 Powell Road
Wildwood, FL 34785

Bradley S. Arnold,
County Administrator
(352) 689-4400
7375 Powell Road
Wildwood, FL 34785

Gloria R. Hayward, Clerk & Auditor
(352) 569-6600
215 East McCollum Avenue
Bushnell, FL 33513

County Attorney
The Hogan Law Firm
Post Office Box 485
Brooksville, Florida 34605


Please return comments by email, drop-off, or USPS no later than **December 31, 2024**.
Case(s): **LU24-000018; ZON24-000027**

General Location



12/16/2024, 10:56:48 AM

- Alagna Property
- Parcels
- Road Centerlines



Esri, HERE, Garmin, (c) OpenStreetMap contributors, and the GIS user community, Esri, HERE, Garmin, GeoTechnologies, Inc., USGS, EPA



Board of County Commissioners Sumter County, Florida

7375 Powell Road, Suite 200 • Wildwood, FL 34785 • Phone (352) 689-4400 • FAX: (352) 689-4401
Website: <http://sumtercountyfl.gov>

BASS STEPHEN & SUSAN
11716 CR 727
WEBSTER, FL 33597

December 20, 2024

To property owners whose property boundaries are within a distance of 500 feet of the outside perimeter of property (Parcel T07-068) in the name of Anthony Alagna (See General Map on reverse side). This property is being considered at a public hearing for a land use amendment and rezoning based on the annexation of the property by the City of Webster.

LU24-000018 – Small scale comprehensive plan amendment to change the future land use from County Agricultural to City of Webster Rural Residential on 4.9 acres MOL following annexation.

ZON24-000027 – Rezoning from County Rural Residential Minimum Five Acres with Conventional Housing (RR5C) to City of Webster Rural Residential Minimum One Acre Conventional Housing (RR1C).

A public hearing before the Planning and Zoning Board will be held at Webster City Hall, 85 E. Central Ave, Webster, FL 33597 on **January 9, 2025, at 6:00 p.m.**

The recommendation of the Planning and Zoning Board on the rezoning will be presented to the City of Webster City Council at a Public Hearing to be held on **January 16, 2025 and February 20, 2025, at 6:00 p.m.** at the Webster City Hall, 85 E. Central Ave, Webster, FL 33597.

Written comments submitted will be heard. Hearings may be continued from time to time as found necessary. Please return this form to: SUMTER COUNTY PLANNING DIVISION, 7375 Powell Road, Suite 115, Wildwood, Florida, 34785. Alternatively, comments may be emailed to pz@sumtercountyfl.gov. Please include the case number on all emails. Questions should be directed to the Planning Division at (352) 689-4400.

I support the above.

I have no comment on the above.

I do not support the above for the following reason(s): *Property not in Webster City Limits / Only 4 ACRES due to new dry pond One house to the ACRE means 4 septic tanks*

Current owner will not live there

Debra K Butterfield, District 1
(352) 689-4400
7375 Powell Road
Wildwood, FL 34785

Andrew Bilardello, District 2
Vice Chairman
(352) 689-4400
7375 Powell Road
Wildwood, FL 34785

Todd Coon, District 3
(352) 689-4400
7375 Powell Road
Wildwood, FL 34785

Jeffrey A. Bogue, District 4
2nd Vice Chairman
(352) 689-4400
7375 Powell Road
Wildwood, FL 34785

Donald Wiley, District 5
Chairman
(352) 689-4400
7375 Powell Road
Wildwood, FL 34785

Bradley S. Arnold,
County Administrator
(352) 689-4400
7375 Powell Road
Wildwood, FL 34785

Gloria R. Hayward, Clerk & Auditor
(352) 689-6600
215 East McCollum Avenue
Bushnell, FL 33513

County Attorney
The Hagan Law Firm
Post Office Box 486
Brooksville, Florida 34605