



RESTRICT

2005099777

52 PGS

**DECLARATION OF COVENANTS,  
CONDITIONS AND RESTRICTIONS  
RIVER'S RUN AT THE BRAZOS, SECTION ONE (1)  
A SUBDIVISION IN FORT BEND COUNTY, TEXAS**

THE STATE OF TEXAS                   §  
  §     KNOW ALL PERSONS BY THESE PRESENTS:  
COUNTY OF FORT BEND               §

THIS DECLARATION ("Declaration"), made on the date hereinafter set forth by Ventana Development Reading, Ltd., a Texas limited partnership.

**WITNESSETH:**

WHEREAS, Ventana Development Reading, Ltd., a Texas limited partnership, (hereinafter called the "Developer") is the owner of that certain real property to be known as River's Run at the Brazos, Section One (1), which is more particularly described by metes and bounds in Exhibit "A" attached hereto and incorporated herein for all purposes (the "Section"); and

WHEREAS, Ventana Development Reading, Ltd., a Texas limited partnership, desires to impose upon such Section, the covenants, conditions and restrictions herein set forth.

NOW THEREFORE, Ventana Development Reading, Ltd., a Texas limited partnership, hereby declares that all of the Section shall be held, sold and conveyed subject to the following easements, restrictions, covenants and conditions, which are for the purpose of protecting the value and desirability of, and which shall constitute covenants running with, the Section, shall be binding on all parties (including their heirs, successors and assigns) having any right, title or interest in the Section or any part thereof, and shall inure to the benefit of each owner thereof and the River's Run at the Brazos Owners Association, Inc.

**ARTICLE I**  
**DEFINITIONS**

**SECTION 1.1**       **“Architectural Control Committee”** shall mean and refer to the Architectural Control Committee or any person or persons to whom the Architectural Control Committee delegates such responsibility provided for in Article II hereof.

**SECTION 1.2**       **“Association”** shall mean and refer to River’s Run at the Brazos Owners Association, Inc., a Texas non-profit corporation, and its successors and assigns.

**SECTION 1.3**       **“Builder”** shall mean any person, firm or entity, which owns a developed Lot for the purpose of constructing a new dwelling for resale to the public.

**SECTION 1.4**       **“Common Area”** shall mean all property owned by or under the jurisdiction of the Association for the common use and benefit of the Owners, together with such other property as the Association may, at any time or from time to time, acquire by purchase or otherwise, subject, however, to the easements, limitations, restrictions, dedications and reservations applicable thereto by virtue hereof, and/or by virtue of the Plat, and/or by virtue of prior grants or dedications. References herein to the “Common Area” shall mean and refer to Common Area as defined respectively in this Declaration and all supplemental Declarations.

“Common Area” shall also mean and refer to all existing and subsequently provided improvements upon or within the Common Area, except those as may be expressly excluded herein. Common Area may include, but not necessarily be limited to, the following: structures for recreation, swimming pools, playgrounds, structures for storage or protection of equipment, fountains, statuary, sidewalks, gates, streets, fences, landscaping, and other similar and appurtenant improvement.

**SECTION 1.5**       **“Developer”** shall mean and refer to not only Ventana Development Reading, Ltd., a Texas limited partnership, but also to each of its successors or assigns (whether immediate or remote), as successor developer of all or a substantial portion of the Lots in the undeveloped state, but shall not include any purchaser of one (1) or more developed Lots. For the purposes of this Declaration, “developed Lot” shall mean a Lot with the street on which it faces opened and improved and with utilities installed and ready to furnish utility service to such Lot, and “undeveloped Lot” is any Lot which is not a developed Lot.

**SECTION 1.6**        **“Lienholder”** shall mean that entity executing this Declaration in such capacity.

**SECTION 1.7**        **“Lot”** shall mean and refer to any subdivided parcel of land designated as a Lot or Lots shown upon the plat of the Section once the final is filed in the Map Records of Fort Bend County, Texas (the “Plat”), with the exception of property designed thereon as “Public Streets”, “Reserves”, “Commercial Reserves”, “Unrestricted Reserves”, “Lakes”, “Common Area”, or “Recreational Areas”, if any. Lots are to be used for residential purposes only. Until such time as the final plat of the Section has been filed of record in the Map Records of Fort Bend County, Texas, the Section shall have two-hundred thirty-six (236) Lots as reflected upon the final plat filed with Map Records of Fort Bend County, Texas, a copy of which is attached hereto as Exhibit “B” and incorporated herein for all purposes (also referred to as the “Plat”).

**SECTION 1.8**        **“Owner”** shall mean and refer to the record owner, whether one or more persons or entities, of a fee simple title to any Lot which is a part of the Subdivision, including contract sellers, but excluding those having such interest merely as security for the performance of an obligation.

**SECTION 1.9**        **“Properties”** shall mean and refer to: (a) River’s Run at the Brazos, Section One (1) as more fully described above, and (b) and any other Sections under the jurisdiction of the Association.

**SECTION 1.10**       **“Reserve(s)”** shall mean any property in the Subdivision owned by the Developer or the Association, which is designated for Recreation Area or Common Area or for green space, landscaping or Subdivision identification signage, or as a Restricted Reserve on the Plat.

**SECTION 1.11**       **“Section”** shall mean and refer to River’s Run at the Brazos, Section One (1).

**SECTION 1.12**       **“Sections”** shall mean and refer to the various sections of the Properties.

**SECTION 1.13**       **“Subdivision”** shall mean and refer to the Properties.

**ARTICLE II**  
**ARCHITECTURAL CONTROL**

**SECTION 2.1**      **ARCHITECTURAL CONTROL.** Any construction plans, detailed specifications, survey (or original plat plan) for any of the following must be submitted to and approved in writing by the Architectural Control Committee, or its duly authorized representative: the erection of any buildings or improvements of any character; changes to the exterior of any improvement on any Lot which would modify the design, color, materials, or size; any change to the exterior of any Lot which would include additions, remodeling, renovations and redecorations; and any substantial change in landscaping or irrigation after original construction. All construction shall be in accordance with the Architectural Control Committee design guidelines promulgated from time to time, if any, and this Declaration.

The Architectural Control Committee shall initially be comprised of three (3) members. The initial members of the Architectural Control Committee shall be appointed by the Developer. If the Association's Board of Directors becomes responsible for architectural control, the entire Board of Directors of the Association shall comprise the Architectural Control Committee. If there exists at any time one (1) or more vacancies in the Architectural Control Committee, the remaining member or members of such Committee may designate successor member(s) to fill such vacancy or vacancies provided that the Developer, may, from time to time, without liability of any character for so doing, remove and replace any such members of the Architectural Control Committee as it may in its sole discretion determine. THE ARCHITECTURAL CONTROL COMMITTEE AND THE INDIVIDUAL MEMBERS THEREOF SHALL NOT BE LIABLE FOR ANY ACT OR OMISSION IN PERFORMING OR PURPORTING TO PERFORM THE FUNCTIONS DELEGATED HEREUNDER. THE ASSOCIATION SHALL INDEMNIFY AND HOLD THE MEMBERS OF THE ARCHITECTURAL CONTROL COMMITTEE HARMLESS FOR ANY CLAIMS AND SHALL INSURE THEM UNDER THE ASSOCIATION DIRECTORS' AND OFFICERS' LIABILITY INSURANCE POLICY. In the event the Architectural Control Committee fails to indicate its approval or disapproval within forty-five (45) days after the receipt of the required documents, the request shall be deemed denied. The Architectural Control Committee's affirmative approval must be obtained. Approval by Architectural Control Committee

shall not apply to any request which would (1) violate any setback or easement set out in this Declaration or recorded Plat, or (2) violate any express provision of this Declaration, and such requests shall be deemed to be automatically disapproved without the specific approval of the Architectural Control Committee. The Developer hereby retains its right to assign modification requests, duties, powers and responsibilities of the Architectural Control Committee to the Association when one hundred (100%) percent of all Lots in the Subdivision are occupied by residents, and the term "Architectural Control Committee" herein shall include the Association, as such assignee. The Developer shall retain architectural control rights to all new construction until all lots have completed construction and have been sold to Owners; thereafter, all Architectural Control Committee functions shall belong to the Board of Directors of the Association.

Anything contained in this paragraph or elsewhere in this Declaration to the contrary notwithstanding, the Architectural Control Committee, and its duly authorized representatives, are hereby authorized and empowered, at its sole and absolute discretion, to make and permit reasonable modifications of and deviations from any of the requirements of this Declaration relating to the type, kind, quantity or quality of the building materials to be used in the construction of any building or improvement on any Lot and of the size and location of any such building or improvement when, in the sole and final judgment and opinion of the Architectural Control Committee, or its duly authorized representatives, such modifications and deviations in such improvements will be in harmony with existing structures and will not materially detract from the aesthetic appearance of the Subdivision and its improvements as a whole.

The Architectural Control Committee may require the submission to it of such documents and items (including as examples, but without limitation, written request for and description of the construction modification or variance requested, plans, specifications, plot plans, surveys, and samples of materials) as it shall deem appropriate, in connection with its consideration of a request for an approval, modification, or a variance. If the Architectural Control Committee shall approve such request, the Architectural Control Committee may evidence such approval, and grant its permission, only by written instrument, addressed to the Owner of the Lot(s), expressing the decision of the Architectural Control Committee describing (when applicable) the conditions on which the application has been approved (including as examples, but without limitation, the type of alternate materials to be permitted, and alternate fence height approved, or specifying the location,

plans and specifications applicable to an approved out building), and signed by a majority of the then members of the Architectural Control Committee (or by its duly authorized representative).

Any request for a variance from the express provisions of this Declaration shall be deemed to have been disapproved for the purposes hereof in the event of either (a) written notice of disapproval from the Architectural Control Committee; or (b) failure by the Architectural Control Committee to respond to the request for variance. In the event the Architectural Control Committee or any successor to the authority thereof shall not then be functioning, and/or the term of the Architectural Control Committee shall have expired, and the Board of Directors of the Association shall not have succeeded to the authority thereof as herein provided, no variances from the covenants of this Declaration shall be permitted because it is the intention of the Developer that no variances be available except at the discretion of the Architectural Control Committee, or if it shall have succeeded to the authority of the Architectural Control Committee in the manner provided herein, the Board of Directors of the Association. The Architectural Control Committee shall have no authority to approve any variance except as expressly provided in this Declaration.

**SECTION 2.2**      **MINIMUM CONSTRUCTION STANDARDS.** The Architectural Control Committee may from time to time promulgate an outline of the minimum acceptable construction standards; provided, however, that such outline will serve as a minimum guideline, and the Architectural Control Committee shall not be bound thereby.

**SECTION 2.3**      **NO LIABILITY.** NEITHER THE ARCHITECTURAL CONTROL COMMITTEE OR THE ASSOCIATION, NOR THE RESPECTIVE AGENTS, EMPLOYEES AND ARCHITECTS OF EACH, SHALL BE LIABLE TO ANY OWNER OR ANY OTHER PARTY FOR ANY LOSS, CLAIM OR DEMAND ASSERTED ON ACCOUNT OF THE ADMINISTRATION OF THIS DECLARATION OR THE PERFORMANCE OF THE DUTIES HEREUNDER, OR ANY FAILURE OR DEFECT IN SUCH ADMINISTRATION AND PERFORMANCE. THIS DECLARATION CAN BE ALTERED OR AMENDED ONLY AS PROVIDED HEREIN AND NO PERSON IS AUTHORIZED TO GRANT EXCEPTIONS OR MAKE REPRESENTATIONS CONTRARY TO THE INTENT OF THIS DECLARATION. NO APPROVAL OF PLANS AND SPECIFICATIONS AND NO PUBLICATION OF MINIMUM CONSTRUCTION STANDARDS SHALL EVER BE CONSTRUED AS REPRESENTING THAT SUCH PLANS, SPECIFICATIONS OR STANDARDS WILL, IF FOLLOWED, RESULT IN A PROPERLY DESIGNED RESIDENTIAL STRUCTURE. SUCH APPROVALS AND

STANDARDS SHALL IN NO EVENT BE CONSTRUED AS REPRESENTING OR GUARANTEEING ANY RESIDENCE WILL BE BUILT IN A GOOD, WORKMANLIKE MANNER. THE APPROVAL OR LACK OF DISAPPROVAL BY THE ARCHITECTURAL CONTROL COMMITTEE SHALL NOT BE DEEMED TO CONSTITUTE ANY WARRANTY OR REPRESENTATION BY THE ARCHITECTURAL CONTROL COMMITTEE INCLUDING, WITHOUT LIMITATION, ANY WARRANTY OR REPRESENTATION RELATING TO FITNESS, DESIGN OR ADEQUACY OF THE PROPOSED CONSTRUCTION OR COMPLIANCE WITH APPLICABLE STATUTES, CODES AND REGULATIONS. THE ACCEPTANCE OF A DEED TO A RESIDENTIAL LOT BY THE OWNER IN THE SUBDIVISION SHALL BE DEEMED A COVENANT AND AGREEMENT ON THE PART OF THE OWNER, AND THE OWNER'S HEIRS, SUCCESSORS AND ASSIGNS, THAT THE BOARD OF DIRECTORS OF THE ASSOCIATION, AS WELL AS THEIR AGENTS, EMPLOYEES AND ARCHITECTS, SHALL HAVE NO LIABILITY UNDER THIS DECLARATION EXCEPT FOR WILLFUL MISDEEDS.

**SECTION 2.4**      **SINGLE-FAMILY RESIDENTIAL CONSTRUCTION.** No building shall be erected, altered or permitted to remain on any Lot other than one (1) detached single-family residential dwelling not to exceed two and one-half (2½) stories in height, with a private garage for not more than three (3) cars and bona fide servants' quarters, which structures shall not exceed the main dwelling in height and which structures may be occupied only by (i) a member of the family occupying the main residence on the building site or (ii) domestic servants employed on the premise. No room(s) in the dwelling and no space in any other structure shall be let or rented. This shall not preclude the main residential structure from being leased or rented in its entirety as a single residence to one (1) family or person.

**SECTION 2.5**      **MINIMUM      SQUARE      FOOTAGE      WITHIN**  
**IMPROVEMENTS.** The living area on the ground floor of the main residential structure for a one-story dwelling (exclusive of porches, garages and servants' quarters) shall be not less than twelve hundred (1,200) square feet for one-story dwellings. The total living area of the main residential structure for a multi-story dwelling shall be not less than sixteen hundred (1,600) square feet. The Architectural Control Committee, at its sole discretion, is hereby permitted to approve deviations in any building area herein prescribed in instances, which in its sole judgment such deviation would

result in a more common beneficial use. Such approvals must be granted in writing and, when given, will become part of this Declaration to the extent of the particular Lot involved.

**SECTION 2.6**      **EXTERIOR MATERIALS.** The exterior materials of the main residential dwelling, any attached garage and any servants' quarters shall be not less than sixty percent (50%) brick, stone or cultured stone on the ground floor, with the remainder being either brick, stone cultured stone or masonry siding, "hardiplank" or "Smart Side" unless otherwise approved by the Committee.

**SECTION 2.7**      **NEW CONSTRUCTION ONLY.** Because it is the intention that only new construction shall be placed and erected on the Lots, no building of any kind (with the exception of lawn storage or children's playhouses) shall ever be moved onto any Lot within said Subdivision, except with the prior written consent of the Architectural Control Committee.

**SECTION 2.8**      **ROOFS AND ROOFING MATERIALS.** The roofs of all buildings in the Section shall be constructed or covered with asphalt architectural dimensional composition shingles or fiberglass composition shingles with a minimum manufacturer guarantee of twenty-five (25) years. The color of any shingles must be weathered wood. The roofs of all buildings shall contain a roof pitch of not less than five inches (5") per each lateral twelve inches (12") of roof. Roofs on attached porches may have a lesser pitch as may be determined by the Committee.

**SECTION 2.9**      **LOCATION OF THE IMPROVEMENTS UPON THE LOT.** No building, structure, or other improvements shall be located on any Lot nearer to the front Lot line or nearer to the street sideline than the minimum building setback line shown on the recorded Plat. No building, structure, or other improvement shall be located on any Lot nearer than ten feet (10') to any side street line. No building shall be located nearer than five feet (5') to any interior Lot line. The only exception shall be detached garages which can be located no nearer than three feet (3') to any interior lot line. No Lot adjacent to any Reserve shall have any improvements within twenty feet (20') of the rear property line. For the purposes of this covenant or restriction, eaves, steps and unroofed/unwalled and unfenced terraces shall not be considered as part of a building; provided, however, that this shall not be construed to permit any portion of the construction on a Lot to encroach upon another Lot.

**SECTION 2.10**      **COMPOSITE BUILDING SITE.** Any Owner of one (1) or more adjoining Lots (or portions thereto) may consolidate such Lots or portions into one single-family



residence building site, with the privilege of placing or constructing improvements on such site, in which case setback lines shall be measured from the resulting side property lines rather than from the Lot lines shown on the recorded Plat. Any such proposed composite building site(s) and the improvements thereon must be approved by the Architectural Control Committee.

**SECTION 2.11**      **UTILITY EASEMENTS.** Easements for installation and maintenance of utilities are reserved as shown and provided for on the recorded Plat or by separate recorded instrument, and no structure of any land shall be erected upon any of said easements. Utility easements are for the distribution of electrical, telephone, gas and cable television service. In some instances, sanitary sewer lines or storm sewer lines are also placed within the utility easement. Utility easements are typically located along the rear Lot line, although selected Lots may contain a side Lot utility easement for the purpose of completing circuits or distribution systems. Both the Plat and the individual Lot survey should be consulted to determine the size and location of utility easements on a specific lot. Interior Lots typically contain a utility easement along the rear line. Perimeter Lots or Lots that back up to drainage facilities, pipeline easements, property boundaries and non- residential tracts typically contain a utility easement along the rear line. Encroachment of structures upon the utility easement is prohibited.

NEITHER THE DEVELOPER NOR ANY UTILITY COMPANY USING THE EASEMENTS SHALL BE LIABLE FOR ANY DAMAGE DONE BY EITHER OF THEM OR THEIR ASSIGNS, THEIR AGENTS, EMPLOYEES OR SERVANTS TO SHRUBBERY, TREES, FLOWERS OR IMPROVEMENTS OF THE OWNER LOCATED ON THE LAND WITHIN OR AFFECTED BY SAID EASEMENTS.

**SECTION 2.12**      **GARAGES.** No garage shall ever be changed, altered or otherwise converted for any purpose inconsistent with the housing of a minimum of two (2) automobiles at all times. All Owners, their families, tenants and contract purchasers shall, to the greatest extent practicable, utilize such garages for the garaging of vehicles belonging to them. When a Lot sides onto a neighborhood entry street or collector/hoop street, driveways and garages are to be placed near the property line farthest from the entry street. When the side of a Lot is exposed to a Reserve, a detached garage may be allowed provided that the garage is on the side of the Lot opposite the Reserve. Lots that back onto or have a side exposed to a Reserve may have detached garages positioned on either side of the Lot. On corner Lots, detached and attached garages may not face the side street and must be placed on the opposite Lot side from the side street.

**SECTION 2.13**      **SIDEWALKS.** Before the dwelling house is completed and occupied, the Builder shall construct a concrete sidewalk five feet (5') in width parallel to the street curb two inches (2") back from the property lines of the Lot into the street right-of-way. Builders on corner Lots shall install such a sidewalk both parallel to the front Lot line and parallel to the side street Lot Line. If the Builder fails to construct any sidewalk required by this section, the Owner of the Lot shall be responsible for the construction of the required sidewalks. Such sidewalks shall comply with all federal, state and county regulations respecting construction and/or specifications, if any. Locations of sidewalks are not to be varied except when required to avoid existing trees.

**SECTION 2.14**      **HOUSING PLAN AND ELEVATION REPETITION.** The following three scenarios represent the Section guidelines for determining when a plan and elevation can be repeated within the Section:

- (1) when building the same plan, different elevation, on the same side of the street, two (2) full Lots must be skipped;
- (2) when building same plan, different elevation, on both sides of the street, two (2) full Lots must be skipped; and
- (3) when building the same plan, same elevation, on the same side of the street or on both sides of the street, three (3) full Lots must be skipped.

**SECTION 2.15**      **LOT COVERAGE.** Total Lot coverage of buildings, driveways, walks and other structures shall not exceed sixty percent (60%) of the total Lot area for standard single-family residential developments. Pools, spas and decks are not considered structures for the purpose of calculating the Lot coverage.

**SECTION 2.16**      **LANDSCAPING.** The Builder is responsible for landscaping all front yards, including the portion of the street right-of-way between the property line and the street curb. Installation of all landscaping must occur immediately upon occupancy of the house or within thirty (30) days after completion of construction, whichever occurs first. Installation of landscaping, including materials and workmanship, must be in conformance with acceptable industry standards. Any dead tree, which tree is required by this Section must be removed and replaced within thirty (30) days of written notice from the Association.

a). Front Yards - All Lots

Minimum planting bed specifications include:

1. minimum planting bed width of five feet (5') from the house foundation. Curvilinear planting beds are encouraged;
2. shrubs are to be planted in a pleasing, organized design; and
3. the number of plants utilized shall be appropriate for the size of the planting bed. A maximum of seven (7) different species of planting may be utilized within a front yard.

Planting bed edging is not required, but is encouraged for maintenance purposes and to define the shape of planting beds. Loose brick, plastic, concrete scallop, corrugated aluminum, wire picket, vertical timbers and railroad ties are not in character with the desired landscape effect and are prohibited. Acceptable edging is ryerson steel, brick set in mortar, stone laid horizontally and continuous concrete bands.

All planting beds are to be mulched with shredded pine bark, or shredded hardwood. The use of gravel or rock in front yard planting beds is prohibited, except as a border when set in and laid horizontally as quarried or utilized for drainage purposes. Specimen boulders are permitted.

Tree stakes must be made of wood or steel. Wood stakes must be two inches (2") in diameter by six feet (6') long.

The front lawn of each completed residence shall be completely sodded with St. Augustine grass or any hybrid thereof. Seeding and/or sprigging is prohibited.

All lawn ornaments, statutes, or other similar items must be approved by The Association. The Association shall have the sole and exclusive discretion to determine what is acceptable.

All landscaping is required to be maintained in a healthy and attractive appearance.

Proper maintenance includes:

1. adequate irrigation, automatic irrigation systems are encouraged;
2. appropriate fertilization;
3. pruning;
4. mowing;
5. weed control in lawns and planting beds;
6. seasonal mulching of planting beds;
7. insect and disease control;
8. replacement of diseased or dead plant materials; and

In addition to the standard front yard landscaping requirements, the Lot types listed below require the following minimum landscape material and trees:

*b). All Lots*

A minimum of two (2) trees must be planted in the front yard, if there are not at least two (2) existing trees in the front yard after Lot clearing and construction has been completed. This rule shall not apply to street trees. One tree must have a minimum six inch (6") caliper when measured six inches (6") above grade and the other tree must have a minimum four inch (4") caliper. Minimum tree height for the four-inch caliper tree is ten feet (10'), and minimum for the six inch caliper tree is fifteen feet (15').

Trees must be planted in an informal manner with one (1) tree on every other Lot, planted within twelve feet (12') of the back of curb, to promote a street tree program. The tree planting plan should not be repeated on adjacent Lots.

Shrubs shall include a minimum often (10) large species (minimum five (5) gallon), fifteen (15) small species (minimum of one (1) gallon) and two (2) fifteen (15) gallon species.

(c). Corner Lots

Supplemental landscaping specifications for all corner Lots include the following:

- (i) Two (2) trees selected from the front yard trees are to be planted along the side street portion of corner Lots, if there are not at least two (2) existing trees on side of the Lot after Lot clearing and construction has been completed;
- (ii) One (1) of the trees must be a minimum of six inches (6") in caliper, and the other tree must be a minimum four inch (4") caliper, measured as noted above; and
- (iii) The two (2) trees are to be planted informally and not aligned in a straight row.

d). Master Plant List

A Master Plant List to be used by builders and owners is attached hereto.

**SECTION 2.17 UNDERGROUND ELECTRIC SERVICE.** An underground electric distribution system will be installed in that part of the Subdivision designated "Underground Residential Subdivision," which underground service area shall embrace all Lots in the Subdivision. The Owner of each Lot in the Underground Residential Subdivision shall at his own cost, furnish, install, own and maintain (all in accordance with the requirement of local governing authorities and the National Electrical Code [N.E.C.]) the underground service cable and appurtenances from the point of the electric company's metering on customer's structure to the point of attachment at such company's installed transformers or energized secondary junction boxes, such point of attachment to be made available by the electric company at a point designated by such company at the property line of each Lot. The electric company furnishing service shall make the necessary connections at said point of attachment and at the meter. In addition, the Owner of each such Lot shall, at his own cost, furnish, install, own and maintain a meter loop (in accordance with then current standards and specifications of the electric company furnishing service) for the location and installation of the meter of such electric company for the residence constructed on such Owner's Lot for so long as underground service is maintained in the Underground Residential Subdivision, the electric service

to each Lot therein shall be underground, uniform in character and exclusively of the type known as single phase, 110/220 volt, three wire, 60 cycle, alternating current.

The electric company has installed the underground electric distribution system in the Underground Residential Subdivision at no cost to Developer (except for certain conduits, where applicable) upon Developer's representation that the Underground Residential Subdivision is being developed for single-family dwellings of the usual and customary type, constructed upon the premises, designed to be permanently located upon the Lot where originally constructed and built for sale to bona fide purchasers (such category of dwelling expressly excludes, without limitation, mobile homes and duplexes). Therefore, should the plans of Lot Owners in the Underground Residential Subdivision be changed so that dwellings of a different type will be permitted in such Subdivision, the company shall not be obligated to provide electric service to a Lot where a dwelling of a different type is located unless (a) Developer has paid to the company (1) an amount representing the excess in cost, for the entire Underground Residential Subdivision, of the underground distribution system over the cost of equivalent overhead facilities to serve such Subdivision, or (b) the Owner of such Lot, or the applicant for service, shall pay to the electric company for the additional service, it having been agreed that such amount reasonably represents the excess in cost of the underground distribution system to serve such Lot, plus (2) the cost of rearranging and adding any electric facilities serving such Lot, which rearrangement and/or addition is determined by the company to be necessary.

**SECTION 2.18**      **STRUCTURED IN-HOUSE WIRING.** Each house built in the Section shall include among its components structured in-house wiring and cabling to support multiple telephone lines, internet/modem connections, satellite and cable TV service and in-house local area networks. In each home, a central location or Main Distribution Facility ("MDF") must be identified to which ALL wiring must be run. The MDF is the location where all wiring is terminated and interconnected, and where the electrical controllers, shall be mounted.

The MDF will be the central location for all wiring of all types including security, data, video, and telephone wiring. The wiring room must be a clean interior space, preferably temperature controlled and secure.

DO NOT install the components in a garage, crawl space, or exterior enclosure. These are not approved installation locations. DO NOT install the components in a fire rated wall.

The volume and ventilation characteristics of the MDF must allow for 70W heat dissipation without exceeding the ambient temperature and humidity requirements.

The specific requirements, specifications, and locations for wiring, cabling and MDF installation shall be in accordance with rules promulgated by the Architectural Control Committee from time to time.

**SECTION 2.19**      **BULK COMMUNICATION SERVICES.** IN THE SOLE DISCRETION OF THE DEVELOPER, AS LONG AS DEVELOPER IS IN CONTROL OF THE PROPERTY, AND THEREAFTER, IN THE SOLE DISCRETION OF THE ASSOCIATION, THE ASSOCIATION SHALL HAVE THE EXCLUSIVE RIGHT AND OPTION TO PROVIDE AND BILL EACH LOT OWNER FOR THE FOLLOWING COMMUNICATION SERVICES (INCLUDING THE INITIAL INSTALLATION THEREOF IN THE PROPERTY) EITHER INDIVIDUALLY OR IN BUNDLED PACKAGES:

- A.      TELEPHONE SERVICES (LOCAL AND LONG DISTANCE)
- B.      CLOSED CIRCUIT TELEVISION
- C.      CABLE TELEVISION
- D.      SATELLITE TELEVISION
- E.      INTERNET CONNECTION
- F.      COMMUNITY INTERNET
- G.      FIRE OR BURGLAR ALARM MONITORING
- H.      ON DEMAND VIDEO
- I.      VOICE MAIL

THESE SERVICES SHALL BE BILLED TO THE OWNER IN ANY COMBINATION OF THE FOLLOWING METHODS AT THE OPTION OF THE BOARD: (1) BY THE SERVICE PROVIDER; (2) AS A PART OF THE ANNUAL ASSESSMENTS IN ACCORDANCE WITH ARTICLE VI OF THIS DECLARATION; AND/OR (3) AS A SEPARATE ASSESSMENT, IN WHICH EVENT, THE SEPARATE ASSESSMENT SHALL BE SECURED BY THE LIEN RETAINED IN ARTICLE VI.

**SECTION 2.20**      **BULK POWER SERVICES.** IN THE SOLE DISCRETION OF THE DEVELOPER AS LONG AS THE DEVELOPER IS IN CONTROL OF THE SUBDIVISION, AND THEREAFTER, IN THE SOLE DISCRETION OF THE ASSOCIATION, THE ASSOCIATION SHALL HAVE THE EXCLUSIVE RIGHT AND OPTION TO PROVIDE AND BILL EACH LOT OWNER FOR THE FOLLOWING POWER SERVICES FROM THE ASSOCIATION EITHER INDIVIDUALLY OR IN BUNDLED PACKAGES:

A. ELECTRICAL POWER

B. NATURAL GAS

**SECTION 2.21 GRADING AND DRAINAGE.** Each Lot shall be graded so that storm water will drain to the abutting street(s) and not across adjacent Lots. Minimum grade shall meet Federal Housing Administration ("FHA") requirements. Exceptions will be made in those instances when existing topography dictates an alternate Lot grading plan. The Architectural Control Committee must approve all exceptions.

**SECTION 2.22 DRIVEWAYS.** The Builder is required to build driveways into the street right-of-way. If the Builder fails to construct any driveway required by this section, the Owner of the Lot shall be responsible for the construction of the required driveways. All driveway locations must be approved by the Architectural Control Committee. To the extent possible, driveways are to be de-emphasized, highlighting instead the landscape and pedestrian environment.

Concrete driveways are to be a minimum four inches (4") thick over a sand base. A number six (#6), six inch (6") by six inch (6") inch woven wire mesh shall be installed within the "drive-in" portion of the driveway between the curb and sidewalk. County specifications regarding driveway cuts and curb returns at driveway openings shall be adhered to.

Driveways may be paved with concrete or unit masonry, although use of materials should be consistent with the architectural character of the entire neighborhood. The use of stamped or colored concrete, interlocking pavers, brick pavers and brick borders are encouraged, but must be approved by the Architectural Control Committee. Asphalt paving is prohibited.

Driveways should not be constructed over inlets or manholes. In instances when this is unavoidable, compliance with county regulations, which may require inlet adjustment and/or elevation, will be necessary. Driveways shall be located no closer than two feet (2') from the side property line. Driveways serving residences with attached side or rear loaded garages and/or detached garages shall be a minimum of ten feet (10') in width. Driveways serving attached two car garages facing the street shall be eighteen feet (18') in width for lots greater than fifty-five feet (55') wide and sixteen feet (16') in width for lots 55' wide and smaller. Driveway slopes should be uniform with smooth transitions between areas of varying pitch. The use of circular drives is discouraged and will only be allowed by the Architectural Control Committee in instances when the width of the Lot is sufficient to accommodate such driveways while leaving a significant amount of green space. Under no circumstances may an entire front yard be paved as a driveway.



**SECTION 2.23**      **OUTDOOR LIGHTING.** All outdoor lighting must conform to the following standards and be approved by the Architectural Control Committee. Floodlighting fixtures shall be attached to the house or an architectural extension. Floodlighting shall not illuminate areas beyond the limits of the property line. Ornamental or accent lighting is allowed, but should be used in moderation and compliment the associated architectural elements. Moonlighting or uplighting of trees is allowed, but the light source must be hidden. Colored lenses on low voltage lights, colored light bulbs, fluorescent and neon lighting is prohibited. Mercury vapor security lights, when the fixture is visible from public view or from other Lots, is prohibited. Mercury vapor lights, when used for special landscape lighting affect (such as hung in trees as up and down lights) is permissible.

**SECTION 2.24**      **SCREENING.** Mechanical and electrical devices, garbage containers and other similar objects (i) visible from a street, Reserves, or Common Area, or (ii) located on property boundaries, must be screened from view by either fences, walls, plantings, or a combination thereof. Screening with plants is to be accomplished with initial installation, not assumed growth at maturity.

**SECTION 2.25**      **WALLS, FENCES AND HEDGES.** No wall, fence or hedge shall be erected or maintained nearer to the front Lot line than ten feet (10') behind the front building line on such Lot, nor on corner Lots nearer to the side Lot line than the property line parallel to the side street. No side or rear fence, wall or hedge shall be more than six feet (6') in height from the FHA Grading Plan for the Lot, except for entry and Reserve fences erected by the Developer or the Association which may be eight feet (8') in height. All fences must be constructed of wood, concrete or masonry as determined by the Architectural Control Committee. No chain link fence type construction will be permitted on any Lot. Any wall, fence or hedge (except for entry area walls, and fences or walls erected on a Lot by the Developer, or its assigns) shall pass ownership with title to the Lot and it shall be Owner's responsibility to maintain said wall, fence or hedge thereafter. Association owned fences and walls may sit on the Lot line or boundary of a Lot and Common Area or easements and such fences or walls shall be maintained by the Association. All fences and walls adjacent to any Reserve, entry gate or any public street shall be entirely of material as designated by the Association, with color, manufacturer, and type, column design, and fence specifications set by the Architectural Control

Committee. Association Walls cannot be altered, moved or destroyed without the express written consent of the Association.

**SECTION 2.26**      **FENCES ON RESERVE LOTS.** Fences are to be constructed and maintained on all Reserve Lots by the Owner of the home constructed thereon. The fences shall enclose the rear Lot yard and/or side Lot as specified by the Architectural Control Committee, shall be built on the property line as otherwise herein required, in such materials as may be designated, including without limitation ornamental iron fences on a concrete panel, or a masonry or brick wall as specified by the Developer.

**SECTION 2.27**      **LOT PRIVACY FENCES.** Six foot (6') high wood fences shall be installed between all Lots and enclosing the rear yard on all Lots, except where Association boulevard wall(s) have been constructed or where this Declaration require a different fence material. Wood fences shall be constructed "good neighbor style", (alternating panels) using six foot (6') notched cedar pickets with a minimum of two (2) rails of two inch (2") treated wood posts at a maximum spacing of eight feet (8') on center. All wood fences shall be constructed using galvanized nails, four (4) per picket minimum. Wood fences that face any street shall have all pickets facing the street and shall have a bottom rail of one six inch (6") board. The Architectural Control Committee may specify that wood fences facing a street or any type of Reserve be stained a particular color, and/or treated with a wood preservation coating. All wood fences shall be subject to Architectural Control Committee approval prior to construction.

**SECTION 2.28**      **FENCE MAINTENANCE.** All fences (except boulevard masonry/brick/wood/wrought iron fences adjacent to streets) erected by the Developer specifically required elsewhere herein to be maintained by the Association, shall be maintained in good condition at all times by the Owner of the Lot. The Association is granted an easement for the purpose of maintenance or replacement over and across any Lot (i) upon which a fence owned by the Developer or the Association is constructed or, (ii) upon which a fence is constructed by Developer that is maintained by the Association.

**SECTION 2.29**      **BASKETBALL EQUIPMENT.** The following are rules and regulations regarding basketball equipment:

1. No basketball goals shall be installed without prior approval of the Architectural Control Committee.
2. Removable basketball poles are permitted, but must be installed on the "interior" side of the driveway. Backboards are not allowed to face the street. Architectural

- approval requests must include a site plan of the exact location of where the goal will be placed. Permanent basketball poles are not permitted.
3. Basketball backboards must be pole mounted and shall not be installed structurally on a building or structure.
  4. Backboards must be professionally manufactured, of neutral color (clear, white, gray, or tan) and free of brightly colored decals or graphics.
  5. Poles and support brackets must be black in color.
  6. All equipment, including poles, support brackets, and netting shall be maintained in good condition. Broken equipment, including backboards, bent poles, supports, rims, netting, and peeled or chipped paint are prohibited. Netting is limited to nylon or similar cord netting. Metal or other chain nets are prohibited.
  7. Portable basketball goals are permitted only so long as they are maintained in good condition and stored when not in use so as not to be visible from neighboring properties.
  8. Overnight storage of such equipment in a location visible from neighboring properties is prohibited.
  9. However, placement on the side of the house, laying the goal on its side, is an acceptable location, when not in use.
  10. Spotlights or other lighting for the purpose of illuminating the area of play is prohibited.
  11. The owner and all occupants of the home are fully responsible for ball containment on their individual property as not to cause damage to a neighboring lot or property. Balls must be kept out of the streets. Painting of the driveway for a basketball court layout or any other similar purpose is prohibited.
  12. All rear yard basketball goals must receive prior approval by the Architectural Control Committee and must conform to all the above listed specifications.

### **ARTICLE III**

#### **USE RESTRICTIONS**

**SECTION 3.1**      **PROHIBITION OF OFFENSIVE ACTIVITIES.** No activity which is not related to single-family residential purposes, whether for profit or not, shall be carried on any Lot. No noxious or offensive activity of any sort shall be permitted nor shall anything be done on any Lot, which may be, or may become, an annoyance or a nuisance to the neighborhood. No loud noises or noxious odors shall be permitted on the Property, and the Board of Directors of the Association shall have the right to determine if any such noise, odor or activity constitutes a nuisance. Without limiting the generality of any of the foregoing provisions, no exterior speakers, horns, whistles, bells or other sound devices (other than security devices used exclusively for security purposes), noisy or smoky vehicles, large power equipment or large power tools, unlicensed off-road motor vehicles or other items which may unreasonably interfere with television

or radio reception of any Lot Owner in the Property, shall be located, used or placed on any portion of the Property or exposed to the view of other Lot Owners without the prior written approval of the Board of Directors of the Association. No television, sound or amplification system or other such equipment shall be operated at a level that can be heard outside of the building in which it is housed. This restriction is waived in regard to the normal sales activities by Builders required to sell homes in the Subdivision and the lighting effects utilized to display the model homes.

**SECTION 3.2**      **USE OF TEMPORARY STRUCTURES OR OUTBUILDINGS.**

No structure of a temporary character, whether trailer, basement, tent, shack, garage, barn or other outbuilding, shall be maintained or used on any Lot at any time as a residence, or for any other purpose, with the exception of lawn storage or children's playhouses which have received the prior written approval of the Architectural Control Committee, except that sales trailers and construction trailers are permitted during the initial construction phase and sales phase of the Subdivision development.

Provided the express written consent of the Architectural Control Committee is secured prior to installation and placement on a Lot, one (1) lawn storage building and/or one (1) children's playhouse, each limited in maximum height to eight feet (8') from ground to highest point of structure and not exceeding one-hundred (100) square feet at its base, may be placed on a Lot behind the main residential structure. In no case can the outbuilding be placed in a utility easement; within five feet (5') of side Lot line; or within ten feet of the back Lot line. Additionally, no outbuilding structure of any type is permitted unless the specific Lot involved is completely enclosed by fencing. Otherwise, no outbuilding or temporary structure of any kind shall ever be moved onto or erected on any Lot. It is intended hereby that, unless otherwise specifically approved, only new construction shall be placed and erected on any Lot within the Property.

**SECTION 3.3**      **AUTOMOBILES, BOATS, TRAILERS, RECREATIONAL VEHICLES AND OTHER VEHICLES.** No motor vehicle may be parked or stored on any part of any Lot, easement, street right-of-way or Common Area or in the street adjacent to any Lot, easement, right-of-way or Common Area unless:

- a. such vehicle does not exceed either six feet six-inches (6' 6") in height, and/or seven feet six inches (7' 6") in width, and/or twenty-one feet (21') in length; and

- b. such vehicle is concealed from public view inside a garage or other approved enclosure (on the Owner's Lot).

Only passenger automobiles, passenger vans (the term "passenger vans" specifically excludes motor homes and recreation vehicles), motorcycles, pick-up trucks, or pick-up trucks with attached bed covers are permitted that are:

- (i) in operating condition,
- (ii) have current license plates and inspection stickers,
- (iii) are in daily use as motor vehicles on the streets and highways of the State of Texas; and
- (iv) which do not exceed either six feet six inches (6'6") in height, and/or seven feet six inches (7'6") in width, and/or twenty-one feet (21') in length.

No non-motorized vehicle, trailer, boat, marine craft, hovercraft, aircraft, machinery or equipment of any kind may be parked or stored on any part of any Lot, easement, street right-of-way, or Common Area or in the street adjacent to such Lot, easement, street right-of-way, or Common Area unless such object is concealed from public view inside a garage or other approved enclosure (on the Owner's Lot). The phrase "approved enclosure" as used in this paragraph shall mean any fence, structure or other improvement approved by the Architectural Control Committee. No one shall park, store or keep within or adjoining the Property any large commercial-type vehicle (including, without limitation, any dump truck, cement-mixer truck, oil or gas truck, delivery truck, tractor or tractor trailer, and any other vehicle equipment, mobile or otherwise, deemed to be a nuisance by the Board of Directors of the Association), or any recreational vehicle (including, without limitation, any camper unit, motor home, truck, trailer, boat, mobile home or other similar vehicle deemed to be a nuisance by the Board of Directors of the Association).

No one shall conduct repairs or restorations of any motor vehicle, boat, trailer, aircraft or other vehicle upon any street, driveway, Lot or portion of the Common Area, except for repairs to the personal vehicles of the residents conducted exclusively in their respective enclosed garages, and provided such personal vehicle repairs do not cause excessive noise or disturb the neighbors at unreasonable hours of the night.

This restriction shall not apply to any vehicle, machinery, or maintenance equipment temporarily parked and in use for the construction, repair or maintenance of a house or houses in the immediate vicinity.

No vehicle shall be parked on streets or driveways so as to obstruct ingress or egress by other Owners, their families, guests and invitees or the general public using the streets for ingress and egress in the Subdivision. The Board of Directors of the Association may designate areas as fire zones, no parking zones or guest parking only zones. The Association shall have the authority to tow any vehicle parked or situated in violation of this Declaration or Association Rules, which cost shall be at the vehicle owner's expense.

No motor bikes, motorcycles, motor scooters, "go-carts" or other similar vehicles shall be permitted to be operated in the Subdivision, if, in the sole judgment of the Board of Directors of the Association, such operation, by reason of noise or fumes emitted or by reason of manner of use, shall constitute a nuisance or jeopardize the safety of any Owner, the tenants, and their families. The Board of Directors of the Association may adopt rules for the regulation of the admission and parking of vehicles within the Subdivision, the Common Areas, and adjacent street right-of-ways, including the assessment of charges to Owners who violate, or whose invitees violate, such rules. If a complaint is received about a violation of any part of this section, the Board of Directors of the Association will be the final authority on the handling of the matter.

**SECTION 3.4**      **ADVERTISEMENT AND GARAGE SALES.** The Board of Directors of the Association shall have the right to prohibit or to make rules and regulations governing and limiting the advertisement of and holding of garage sales.

**SECTION 3.5**      **AIR CONDITIONERS.** No window or wall type air conditioner shall be installed, erected, placed, or maintained on or in any building without prior written consent of the Architectural Control Committee.

**SECTION 3.6**      **WINDOW AND DOOR COVERINGS.** No aluminum foil or other reflective material shall be used or placed over doors or on windows.

**SECTION 3.7**      **UNSIGHTLY OBJECTS.** No unsightly objects which might reasonably be considered to give annoyance to neighbors of ordinary sensibility shall be placed or allowed to remain on any yard, street or driveway. The Association shall have the sole and exclusive discretion to determine what constitutes an unsightly object.

**SECTION 3.8**      **POOLS AND PLAYGROUND EQUIPMENT.** Playground equipment, including playforts, playstructures and similar style structures (but excluding playhouses addressed under Article III, Section 3.2 of this Declaration) are limited to (i) a maximum overall height of eleven feet (11') excluding a canopy or twelve and one-half feet (12½') including a

canopy, and (ii) an above ground grade platform maximum height of sixty-two inches (62"). Decks of pool ancillary structures are limited to twenty-four inches (24"). Additionally, playground and equipment of any type or amenity structures of any type are permitted only when the specific Lot involved is completely enclosed by fences. The intent of this provision is to offer optimum private enjoyment of adjacent properties.

**SECTION 3.9**      **MINERAL OPERATION.** No oil drilling, oil development operations, oil refining, quarrying or mining operation of any kind shall be permitted upon or in any Lot or Common Areas, nor shall any wells, tanks, tunnels, mineral excavation, or shafts be permitted upon or in any Lot or Common Area. No derrick or other structures designed for the use in boring for oil or natural gas shall be erected, maintained or permitted upon any Lot or Common Area.

**SECTION 3.10**      **ANIMAL HUSBANDRY.** No animals, livestock, or poultry of any kind shall be raised, bred or kept on any Lot, except that dogs, cats or other common household pets may be kept, provided that they are not kept, bred or maintained for commercial purposes. No Owner shall allow any pets to become a nuisance by virtue of noise, odor, dangerous proclivities, excessive pet debris or unreasonable numbers of animals. If common household pets are kept, they must be confined to a fenced backyard (such fence shall encompass the entire backyard) or within the house. When away from Lot, pets must be on a leash at all times. It is the pet owner's responsibility to keep the Lot clean and free of pet debris and to keep pets from making noise, which disturbs neighbors. Pet owners shall not permit their pets to defecate on other Owners' Lots, on the Common Areas, recreational areas or on the streets, curbs, or sidewalks.

**SECTION 3.11**      **VISUAL OBSTRUCTION AT THE INTERSECTION OF STREETS.** No object or thing which obstructs site lines at elevations between two feet (2') and six feet (6') above the roadways within the triangular area formed by the intersecting street property lines and a line connecting them at points twenty-five feet (25') from the intersection of the street property lines or extension thereof shall be placed, planted or permitted to remain on any corner Lots.

**SECTION 3.12**      **LOT AND BUILDING MAINTENANCE.** The Owners or occupants of all Lots shall at all times keep all weeds and grass thereof cut in a sanitary, healthful and attractive manner, edge curbs that run along the property lines, and shall in no event use a Lot for storage of materials and equipment except for normal residential requirements or incident to

construction of any improvements thereon as herein permitted. All fences and buildings (including but not limited to the main residence and garage, if any, which have been erected on any Lot) shall be maintained in good repair and condition by Owner, and Owner shall promptly repair or replace the same in the event of partial or total destruction or ordinary deterioration, wear and tear. Each Owner shall maintain in good condition and repair all improvements on the Lot including, but not limited to, all windows, doors, garage doors, roofs, siding, brickwork, stucco, masonry, concrete, driveways and walks, fences, trim, plumbing, gas and electrical. By way of example, not of limitation, wood rot, damaged brick, fading, peeling or aged paint or stain, mildew, broken doors or windows, and rotting or falling fences shall be considered violations of these Declarations, which the Owner of a Lot shall repair or replace upon Association demand. The drying of clothes, within public view is prohibited. All walks, driveways, carports and other areas shall be kept clean and free of debris, oil or other unsightly matter. The Board of Directors of the Association shall be the final authority of the need for maintenance or repair.

No Lot shall be used or maintained as a dumping ground for rubbish or trash, nor will the accumulation of garbage, trash or rubbish of any kind thereon be permitted. Trash, garbage or other waste materials shall not be kept except in sanitary containers constructed of metal, plastic or masonry materials with sanitary covers or lids. Containers for the storage of trash, garbage and other waste materials must be stored out of public view, except on trash collection days when they may be placed at the curb not earlier than 6:00 p.m. of the night prior to the day of scheduled collections. No Lot shall be used or maintained as a dumping ground for the burning of trash, garbage, leaves, grass or anything else will not be permitted. Equipment for storage or disposal of such waste materials shall be kept in a clean and sanitary condition and shall be stored out of public view.

New building materials used in the construction of improvements erected upon any Lot may be placed upon such Lot at the time construction is commenced and may be maintained thereon for a reasonable time so long as the construction progresses without undue delay and until the completion of the improvements, after which time such materials shall either be removed from the Lot or stored in a suitable enclosure on the Lot.

In the event of default on the part of the Owner or Occupant of any Lot in observing the above requirements or any other maintenance requirement imposed by this Declaration, such default continuing after the Association has served ten (10) days written notice thereof, which notice shall be placed in the U.S. Mail without the requirement of certification, then the Association, by and



through its duly authorized agent may, without liability to the Owner or Occupant in trespass or otherwise, enter upon said Lot and cut the weeds and grass, edge the lawn around the curb, cause to be removed garbage, trash and rubbish or do any other thing necessary to secure compliance with this Declaration so as to place said Lot in a neat, attractive, healthful and sanitary condition. The Association may charge the Owner or Occupant of such Lot for the cost of such work. The Owner or Occupant, as the case may be, agrees by the purchase or occupancy of a Lot to pay for such work immediately upon receipt of a statement thereof. In the event of failure by the Owner or Occupant to pay such statement within fifteen (15) days from the date mailed, the amount thereof may be added to the Annual Assessment provided for herein, and the collection of such additional maintenance charge shall be governed by Article VI of this Declaration.

**SECTION 3.13**      **SIGNS, ADVERTISEMENTS AND BILLBOARDS.** Except for signs owned by Builders advertising their model homes during the period of original construction and home sales, no sign, poster, advertisement, billboard or advertising structure of any kind other than a normal "For Sale" sign, which shall not exceed five (5) square feet in total size, may be erected or maintained on any Lot in said Subdivision. Owner shall also have the right to maintain on their Lot not more than two (2) signs not to exceed five (5) square feet each advertising a political candidate in any local, state, or federal election. These political advertisement signs may be maintained for three (3) weeks prior to the election and must be removed within two (2) days after the election. The Association shall have the right to remove any sign, advertisement, billboard, or advertising structure that does not comply with the above and, in so doing, shall not be subject to any liability of trespass or other tort in the connection therewith or arising with such removal.

**SECTION 3.14**      **NO BUSINESS OR COMMERCIAL USE.** Subject to the provisions of this Declaration and the Association By-Laws, no Lot or any other part of the property subject to this Declaration, except for reserves and as otherwise specifically provided to the contrary on the Plat, may be used for purposes other than single-family residential housing and the related common purposes for which the Property was designed. Each Lot and structure shall be used for single-family residential purposes or such other uses permitted by this Declaration and for no other purposes. No Lot or structure shall be used or occupied for any business, commercial, trade or professional purpose (or as a church) either apart from, or in connection with, the use thereof as a residence, whether for profit or not. The foregoing restrictions as to residence shall not, however, be construed in such manner as to prohibit an Owner from:

- (1) maintaining a personal professional library;
- (2) keeping personal business or professional records or accounts; or
- (3) handling personal business or professional telephone calls or correspondence, which uses are expressly declared customarily incidental to the principal residential use and not in violation of said restrictions, provided such activity is not apparent in sight, sound, smell or that such permitted use does not attract business traffic or invitees to the residence or allow business employees to work at the residence.

**SECTION 3.15**      **HOLIDAY DECORATIONS.** Exterior Thanksgiving decorations may be installed November 10 of each year and must be removed by December 1 of each year. Exterior Christmas decorations may be installed the day after Thanksgiving each year and must be removed by January 5 of the new year. Easter and Halloween decorations may be installed three (3) weeks prior to and must be removed by one (1) week after each respective holiday. Holiday decorations shall not be so excessive as to cause a nuisance to neighboring homes. The Board of Directors of the Association shall have the sole and absolute authority to decide if holiday decorations are causing a nuisance.

**SECTION 3.16**      **VISUAL SCREENING ON LOTS.** The drying of clothes in public view is prohibited, and the Owner or occupant of any Lots at the intersection of streets or adjacent to parks, playgrounds or other facilities where the rear yard or portion of the Lot is visible to the public shall construct and maintain a drying yard or other suitable enclosure to screen clothes from public view. Similarly, all yard equipment, woodpiles or storage piles shall be kept screened by a service yard or other similar facility so as to conceal them from view of neighboring Lots, streets or other property.

**SECTION 3.17**      **ANTENNAS, SATELLITE DISHES AND MASTS.** No exterior antennas, aerials, satellite dishes, or other apparatus for the reception of television, radio, satellite or other signals of any kind shall be placed, allowed, or maintained upon any Lot, which are visible from any street, Common Area or another Lot, unless it is impossible to receive an acceptable quality signal from any other location. In that event, the receiving device may be placed in the least visible location where reception of an acceptable quality signal is possible. The Board of Directors of the Association may require painting or screening of the receiving device, which painting or screening does not substantially interfere with an acceptable quality signal. In no event

are the following devices permitted: (i) satellite dishes, which are larger than one (1) meter in diameter; (ii) broadcast antenna masts, which exceed the height of the center ridge of the roofline; or (iii) MMDS antenna masts, which exceed the height of twelve feet (12') above the center ridge of the roofline. No exterior antennas, aerials, satellite dishes, or other apparatus shall be permitted, placed, allowed or maintained upon any Lot, which transmit television, radio, satellite or other signals of any kind. This section is intended to be in compliance with the Telecommunications Act of 1996 (the "Act"), as the Act may be amended from time to time; this section shall be interpreted to be as restrictive as possible, while not violating the Act. The Board of Directors of the Association may promulgate Architectural Guidelines, which further define, restrict or elaborate on the placement and screening of receiving devices and masts, provided such Architectural Guidelines are in compliance with the Telecommunications Act.

**SECTION 3.18**      **ROADS.** All roads and esplanades within the Subdivision are public roads and esplanades and shall be maintained and regulated by the County. The Association shall have the right to establish rules and regulations concerning all such streets and roads including, but not limited to, speed limits, curb parking, fire lanes, alleys, stop signs, traffic directional signals and signs, speed bumps, crosswalks, traffic directional flow, striping, signage, curb requirements, street cleaning, and other matters regarding the roads, streets, curbs, esplanades and their usage by Lot Owners, guests, and invitees.

**SECTION 3.19**      **FIREARMS.** The discharge of firearms within the Subdivision is prohibited. The terms "firearms" includes B-B guns, pellet guns, and other firearms of all types, regardless of size. Notwithstanding anything to the contrary contained herein or in the By-Laws, the Association shall not be obligated to take action to enforce this section.

**SECTION 3.20**      **ON-SITE FUEL STORAGE.** No on-site storage of gasoline, heating or other fuels shall be permitted on any part of the Subdivision except that up to five (5) gallons of fuel may be stored on each Unit for emergency purposes and operation of lawn mowers and similar tools or equipment and that the Association shall be permitted to store fuel for operation of maintenance vehicles, generators, and similar equipment.

**SECTION 3.21**      **DRAINAGE AND SEPTIC SYSTEMS.** Basins and drainage areas are for the purposes of natural flow of water only, and no obstructions or debris shall be placed in these areas. No Person other than Developer may obstruct or rechannel the drainage flows after location and installation of drainage swages, storm sewers, or storm drains. Developer hereby

reserves for itself and the Association a perpetual easement across the Properties for the purpose of altering drainage and water flow, provided that the exercise of such easement shall not materially diminish the value or interfere with the use of any adjacent property without the consent of the Owner thereof. Septic tanks and drain fields, other than those installed by or with the consent of the Developer are prohibited within the Subdivision. No Owner or occupant shall dump grass clippings, leaves or other debris, petroleum products, fertilizers or other potentially hazardous or toxic substances, in any drainage ditch, storm sewer or storm drain within the Subdivision.

#### **ARTICLE IV**

#### **RIVER'S RUN AT THE BRAZOS OWNERS ASSOCIATION, INC.**

**SECTION 4.1**      **PURPOSE.** The purpose of the River's Run at the Brazos Owners Association, Inc. shall be to provide for maintenance, preservation and architectural control of the residential Lots within the Subdivision, and the Common Area, if any.

**SECTION 4.2**      **MEMBERSHIP AND VOTING RIGHTS.** Every Owner of a Lot in River's Run at the Brazos, Section One (1) whose Lot is subject to a maintenance charge assessment by the Association shall be a member of the Association. Membership shall be appurtenant to and may not be separated from ownership of any Lot, which is subject to assessment. The foregoing is not intended to include persons or entities who hold an interest merely as security for the performance of an obligation. No Owner shall have more than one membership.

**SECTION 4.3**      **NON-PROFIT CORPORATION.** River's Run at the Brazos Owners Association, Inc., a non-profit corporation, has been duly organized, and it shall be governed by the Articles of Incorporation of said Association, and all duties, obligations, benefits, liens and rights hereunder in favor of the Association shall vest in said corporation.

**SECTION 4.4**      **BY-LAWS.** The Association may make whatever rules or By-Laws it may choose to govern the organization; provided, however, that same are not in conflict with the terms and provisions hereof.

**SECTION 4.5**      **OWNERSHIP INFORMATION.** The Owner is required at all times to provide the Association with written notice of proper mailing information should it differ from the property address relative to ownership. Further, when an alternate address exists, Owner is required to render notice of tenant, if any, or agency, if any, involved in the management of said

property. The Owner is required and obligated to maintain current information with the Association or its designated management company at all times.

**SECTION 4.6**      **INSPECTION OF RECORDS.** The members of the Association shall have the right to inspect the books and records of the Association at reasonable times during normal business hours for proper purposes, in accordance with the requirements of the Texas Non-Profit Corporation Act.

**ARTICLE V**  
**MEMBERSHIP AND VOTING RIGHTS FOR**  
**RIVER'S RUN AT THE BRAZOS OWNERS ASSOCIATION, INC.**

**SECTION 5.1**      **ASSESSMENT.** Every Owner of a Lot, which is subject to assessment, shall be a member of the Association. Membership shall be appurtenant to and may not be separated from ownership of any Lot, which is subject to assessment.

**SECTION 5.2**      **VOTING CLASSES.** The Association shall have two classes of voting membership.

- **Class A.** Class A members shall be all Owners, with the exception of the Developer and shall be entitled to one (1) vote for each Lot owned. When more than one (1) person holds an interest in any Lot, all such persons shall be members. The vote for such Lot shall be exercised as they determine, but in no event shall more than one (1) vote be cast with respect to any Lot holders of future interests not entitled to present possession shall not be considered as Owners for the purposes of voting hereunder.
- **Class B.** The Class B member(s) shall be the Developer or their successors or assigns and shall be entitled to three (3) votes for each Lot owned. The Class B membership shall cease and be converted to Class A membership on the happening of either of the following events, whichever occurs earlier:
  - (1) when the total votes outstanding in the Class A membership equal the total votes outstanding in the Class B membership (including duly annexed areas); and
  - (2) on January 1, 2030.

**ARTICLE VI**  
**ASSESSMENTS**

**SECTION 6.1**      **THE MAINTENANCE FUND.** All funds collected as hereinafter provided, for the benefit of the Association from the Annual and/or Special Assessments, shall constitute and be known as the "Maintenance Fund". The assessments levied by the Association shall be used exclusively to promote the recreation, health, and welfare of the residents in the Properties and for the improvement, maintenance and acquisition of Common Areas and Reserves. The responsibilities of the Association may include, by way of example, but without limitation, at its sole discretion, any and all of the following: maintaining, repairing or replacing parkways, perimeter fences, and esplanades; maintaining, repairing or replacing of the walkways, steps, entry gates, or fountain areas; landscaping, if any; maintaining rights-of-way, easements, esplanades and other public areas, if any; construction, installation, and operation of street lights; the expense of purchasing and/or operating recreation areas, pools, playgrounds, clubhouses, tennis courts, jogging tracks and parks, if any; collecting garbage; insecticide services; payment of all legal and other expenses incurred in connection with the enforcement of all recorded charges and assessments, covenants, restrictions, and conditions affecting the Properties to which the Maintenance Fund applies; payment of all reasonable and necessary expenses in connection with the collection and administration of the Maintenance Fund; contracting for policemen and watchmen; CPAs and property management firms, attorneys, porters, lifeguards, or any type of service deemed necessary or advisable by the Association; caring for vacant Lots and doing any other thing necessary or desirable in the opinion of the Association to keep the properties in the Subdivision neat and orderly, or to which is considered of general benefit to the Owners or occupants of the Properties. It is understood that the judgment of the Association, when deciding the expenditure of said funds, shall be final and conclusive so long as such judgment is exercised in good faith.

The Board of Directors of the Association shall also prepare annually a reserve budget to take into account the number and nature of replaceable assets, the expected life of each asset, and the expected repair or replacement cost of each asset. The Board of Directors of the Association shall set the required capital contribution in an amount sufficient to permit meeting the projected needs of the Association, as shown on the budget, with respect both to amount and timing by annual base assessments over the period of the budget. The capital contribution required, if any, shall be

fixed by the Board of the Directors of the Association and included within and distributed with the applicable budget and notice of assessments.

**SECTION 6.2**      **ENTRY AND BOULEVARD LANDSCAPE MAINTENANCE.**

All landscaping installed in the following areas shall be maintained by the Association:

- (1) subdivision designation sign areas;
- (2) entry gate and fences;
- (3) boulevard street landscaping;
- (4) boulevard median landscaping; and
- (5) recreation facility areas.

The mandatory landscaping shall include maintenance and replacement of all:

- (1) trees;
- (2) shrubs;
- (3) grass;
- (4) seasonal planting of flowers;
- (5) signage;
- (6) mulch, fertilizer and weed control;
- (7) landscape design elements such as borders;
- (8) irrigation systems;
- (9) water usage of irrigation systems;
- (10) mowing; and
- (11) insect and disease control.

The Association shall not have the authority to remove the landscaping and shall maintain such landscaping in a healthy and attractive condition.

**SECTION 6.3**      **CREATION OF THE LIEN AND PERSONAL OBLIGATION**  
**OF ASSESSMENTS.**

Each Lot in the Subdivision is hereby subjected to the Assessments set out in this Article VI and each Owner of any Lot by acceptance of a deed therefore, whether or not it shall be so expressed in such deed, is deemed to covenant and agree to pay to the Association: (1) Annual Assessments; (2) Special Assessments to be established and collected as hereinafter provided; and (3) any charge back for costs, fees, expenses, fines, attorneys' fees or other charges authorized by the Declaration or incurred by the Association in connection with enforcement of this

Declaration, the Association By-Laws, or Rules and Regulations. The Annual Assessments and Special Assessments and charge backs, together with the interests, costs, late charges, and reasonable attorney's fees, shall be a charge on the Lot and shall be a continuing lien upon the property against which such assessments are made. All such assessments as to a particular property, together with interest, late charges, costs and reasonable attorney's fees, shall also be the personal obligation of the person who was the Owner of such property at the time when the assessments fell due. The personal obligation for delinquent assessments shall not pass to his successor in title unless expressly assumed by such successor.

**SECTION 6.4**      **ASSESSMENTS.** The Annual Assessments shall be paid by the Owner(s) of each Lot in the Association in annual installments. The annual periods for which Annual Assessments shall be levied shall be January 1 through December 31, with payment being due by January 1 of each year. The rate at which each Lot shall be assessed as to the Annual Assessments shall be determined annually, shall be billed in advance, shall be due and payable in advance and may be adjusted from year to year by the Board of Directors of the Association as the needs of the Subdivision may, in the judgment of the Board of Directors of the Association, require; provided, however, that such assessments shall be uniform.

**SECTION 6.5**      **MAXIMUM ANNUAL ASSESSMENT.** Until January 1, 2006, the maximum Annual Assessment shall be FIVE-HUNDRED DOLLARS (\$500.00) per Lot per annum. From and after January 1, 2006, the maximum Annual Assessment may be increased each year not more than twenty percent (20%) above the maximum Annual Assessment for the previous year without a vote of the membership. The maximum Annual Assessment may be increased above the twenty percent (20%) increase described above only by a majority vote of its Members present and voting in person or by proxy, at a meeting duly called for this purpose at which a quorum is present. The Board of Directors of the Association may fix the Annual Assessment at an amount not in excess of the maximum.

**SECTION 6.6**      **TRANSFER FEES.** The Association may charge a fee for transfer of ownership of a Lot. The fee shall be set by the Board of Directors of the Association, but shall not exceed one-fourth (1/4<sup>th</sup>) of the Annual Assessment. There will be no Transfer Fee from the Developer to the Builder. A Transfer Fee will be assessed from the Builder to the Home Owner.



**SECTION 6.7**      **ADOPT A SCHOOL PROGRAM.** In addition to the Annual and Special Assessments required to be paid by an Owner, each purchaser of a Lot upon acceptance of a deed therefore, whether or not it shall be so expressed in such deed, is deemed to covenant and agree to pay the Association upon the transfer of title of a Lot to the purchaser: (a) upon the first transfer of a Lot from a Builder to a purchaser, a \$50.00 contribution by the Builder/seller and an additional \$50.00 contribution by the purchaser; and (b) on subsequent transfers, the purchasers shall pay a contribution equal to one-tenth (1/10) of the annual assessment for each Lot purchased. The transfer assessments received by the Association under this section shall be held in a separate account and shall be used by the Association to foster support for local school programs and activities or for such other similar purpose as the Board of the Directors of the Association in its absolute discretion may approve. This fee is in addition to the transfer fee imposed by Section 6.6 above.

**SECTION 6.8**      **SPECIAL ASSESSMENTS.** In addition to the Annual Assessments authorized above, the Board of Directors of the Association may levy, in any assessment year, a Special Assessment applicable to the current year only for the purpose of defraying, in whole or in part, the cost of any construction, reconstruction, repair or replacement of a capital improvement upon the Common Areas, storm sewers, sidewalks, and recreational facilities, including fixtures and personal property related thereto, or for any other purpose approved by the membership, provided any such assessment shall have the approval of a majority vote of the Members who are voting in person or by proxy at a meeting duly called for this purpose at which a quorum is present.

**SECTION 6.9**      **NOTICE AND QUORUM.** Written notice of any membership meeting called for the purpose of increasing the cap or raising any annual or special assessment shall be mailed (by U.S. first class mail) to all members not less than thirty (30) days nor more than sixty (60) days in advance of the meeting. At any such meeting, the presence of members or of proxies entitled to cast at least ten percent (10%) of all the votes of membership, regardless of class, shall constitute a quorum.

**SECTION 6.10**      **RATE OF ASSESSMENT.** All Lots in the Section shall commence to bear their applicable Annual Assessment simultaneously on the date of substantial completion. For the purposes of this section "the date of substantial completion" shall be the later of (i) the date the Plat is recorded, or (ii) the date the engineer for the Section has been issued a letter certifying all the Lots in the Section have been substantially completed. Lots in the Section owned by the

Developer are not exempt from assessment. Lots, which are occupied by residents, shall be subject to the Annual Assessment determined by the Board of Directors of the Association in accordance with the provisions hereof. Developed Lots in the Subdivision, which are not occupied by a resident and which are owned by the Developer shall be assessed at one-quarter ( $\frac{1}{4}$ ) of the Annual Assessment for a period limited to two (2) years from that date when a Lot is considered "developed" and thereafter shall be assessed the full assessment. Developed Lots owned by a Builder or a building company for the business purpose of constructing a residential dwelling on the Lot for resale shall be assessed at the rate of one-half ( $\frac{1}{2}$ ) of the Annual Assessment above for a period limited to one (1) year from the date the Lot is considered "Developed" or from the date the Lot was purchased from the Developer whichever is later, and thereafter shall be assessed the full assessment. The rate of assessment for an individual Lot, within a calendar year, can change as the character of ownership and the status of occupancy by a resident change, and the applicable assessment for such Lot shall be prorated according to the rate required during each type of ownership.

**SECTION 6.11**      **EFFECT OF NONPAYMENT OF ASSESSMENTS.** Any assessment not paid within thirty (30) days after the due date shall bear interest at the rate of ten percent (10%) per annum. The Association may in addition charge a late charge for assessments paid more than fifteen (15) days after the due date. The Association may bring an action at law against the Owner personally obligated to pay same or foreclose the liens against the Lot. Interest, costs, late charges and attorneys' fees incurred in any such collection action shall be added to the amount of such assessment or charge. An Owner, by his acceptance of a deed to a Lot, hereby expressly vests in the Association and its agents the right and power to bring all actions against such Owner personally for the collection of such charges as a debt and to enforce the aforesaid lien by all methods available for enforcement of such liens, including, specifically, non judicial foreclosure pursuant to Section 51.002 of the Texas Property Code (or any amendment or successor statute), and each such Owner expressly grants to the association a Power of Sale in connection with said lien.

The Association shall have the right and power to appoint a Trustee to act for and on behalf of the Association to enforce the lien. The lien provided for in this Article shall be in favor of the Association for the benefit of all Lot Owners. The Association shall, whenever it proceeds with non-judicial foreclosure pursuant to the provisions of said Section 51.002 of the Texas Property

Code and said power of sale, designate in writing a Trustee to post or cause to be posted all required notices of such foreclosure sale and to conduct such foreclosure sale. The Trustee may be changed at any time and from time to time by the Association by means of a written instrument executed by the President or any Vice President of the Association and filed for record in the Official Public Records of Real Property of Fort Bend County, Texas. In the event that the Association has determined to non-judicially foreclose the lien provided herein pursuant to the provisions of said Section 51.002 of the Texas Property Code and to exercise the power of sale hereby granted, the Association shall mail to the defaulting Owner a copy of the Notice of Trustee's Sale not less than twenty-one (21) days prior to the date on which said sale is scheduled by posting such notice through the U.S. Postal Service, postage prepaid, registered or certified, return receipt requested and properly addressed to such Owner at the last known address of such Owner according to the records of the Association. If required by law, the Association or Trustee shall also cause a copy of the Notice of Trustee's Sale to be recorded in the Official Public Records of Real Property of Fort Bend County, Texas.

Out of the proceeds of such sale, there shall first be paid all expenses incurred by the Association in connection with such default, including reasonable attorneys' fees and reasonable Trustee's fee; second, from such proceeds there shall be paid to the Association an amount equal to the amount in default; and, third, the remaining balance, if any, shall be paid to such Owner. Following any such foreclosure, each occupant of any such Lot foreclosed on and each occupant of any improvements thereon shall be deemed to be a tenant at sufferance and may be removed from possession by any and all lawful means, including a judgment for possession in an action of forcible detainer and the issuance of a writ of restitution thereunder. The Association shall also have the right to maintain a deficiency suit in the event the sale proceeds are less than the amount of assessments, interest, late fees, attorneys' fees, and costs incurred by or owed to the Association.

In addition to foreclosing the lien hereby retained, in the event of nonpayment by any Owner of such Owner's portion of any assessment, the Association may, acting through the Board of Directors of the Association, upon thirty (30) days prior written notice thereof to such nonpaying Owner, in addition to all other rights and remedies available at law or otherwise, restrict the right of such nonpaying Owner to use the Common Areas, in such manner as the Association deems fit or appropriate and/or suspend the voting rights of such Owner so long as such default exists.

It is the intent of the provisions of this Section to comply with the provisions of said Section 51.002 of the Texas Property Code relating to non-judicial sales by power of sale and, in the event of the amendment of said Section 51.002 of the Texas Property Code hereafter, the President or Vice President of the Association, acting without joinder of any other Owner, mortgagee or other person may, by amendment to this Declaration filed in the Official Public Records of Real Property of Fort Bend County, Texas, amend the provisions hereof so as to comply with said amendments to Section 51.002 of the Texas Property Code.

No Owner may waive or otherwise escape liability for the assessments provided herein by the non-use of the facilities or services provided by the Association or by abandonment of his Lot.

**SECTION 6.12**      **SUBORDINATION OF THE LIEN TO MORTGAGES.** To secure the payment of the Maintenance Fund, all Annual and Special Assessments established hereby and to be levied on individual residential Lots, there is hereby reserved in each Deed (whether specifically stated therein or not) a Vendor's Lien and a Contract Lien for benefit of the Association, said liens to be enforceable as set forth in Article VI hereof by the Association on behalf of such beneficiary; provided, however, that each such lien shall be secondary, subordinate and inferior to all liens, present and future given, granted and created by or at the request of the Owner of any such Lot to secure the payment of monies advanced on account of the purchase price and/or the construction of improvements on any such Lot to the extent of any such maintenance fund charge or annual or special assessments accrued and unpaid prior to foreclosure of any such purchase money lien or construction lien; and further provided that as a condition precedent to any proceeding by the Association to enforce such lien upon any Lot upon which there is an outstanding valid and subsisting first mortgage lien, for the aforesaid purpose or purposes. The sale or transfer of any Lot pursuant to mortgage foreclosure or any proceeding in lieu thereof, shall extinguish the lien of such assessment as to payment which became due prior to such sale or transfer. Mortgages are not required to collect assessments. Failure to pay assessments does not constitute a default under an insured mortgage.

**SECTION 6.13**      **ASSOCIATION OBLIGATION.** The Board of Directors of the Association shall fix the amount of the annual assessment against each Lot at least thirty (30) days in advance of each annual assessment period. Written notice of the annual assessment shall be mailed (by U.S. First Class Mail) to every Owner subject thereto. The payment dates shall be

established by the Board of Directors of the Association. The Association shall, upon demand, and for reasonable charge, furnish a certificate signed by an officer of the Association setting forth whether the assessments on a specified Lot have been paid and the amount of any delinquencies. The Association shall not be required to obtain a request for such certificate signed by the Owner but may deliver such certificate to any party who in the Association's judgment has a legitimate reason for requesting same.

## **ARTICLE VII**

### **INSURANCE AND CASUALTY LOSSES**

**SECTION 7.1**      **INSURANCE.** The Association's Board of Directors, or its duly authorized agent, shall have the authority to and shall obtain blanket "all-risk" property insurance, if reasonably available, for an insurable improvements to the Common Area. If blanket "all-risk" coverage is not reasonably available, then at a minimum an insurance policy providing fire and extended coverage shall be obtained. The face amount of such insurance shall be sufficient to cover the full replacement cost of any repair or reconstruction in the event of damage or destruction from any insured hazard. The Association shall have no insurance responsibility for any part of any Lot or private amenity. The Board of Directors of the Association shall also obtain a general liability policy covering the Common Areas, insuring the Association and its Members for all damage or injury caused by the negligence of the Association or any person for whose acts the Association is held responsible. The public liability policy shall have at least a one million dollar (\$1,000,000.00) single person limit with respect to bodily injury and property damage, at least a two million dollar (\$2,000,000.00) input per occurrence, if reasonably available, and at least a five hundred thousand dollar (\$500,000.00) minimum property damage limit. Premiums for all insurance on the Common Areas shall be common expenses, subject to the right of the Association to seek reimbursement for all or a portion of such expenses pursuant to the landscape restrictions or other covenants or agreements relating thereto. Insurance policies may contain a reasonable deductible and the amount thereof shall not be subtracted from the face amount of the policy in determining whether the insurance at least equals the coverage required hereunder. The deductible shall be paid by the party who would be liable for the loss or repair in the absence of insurance, and in the event of multiple parties shall be allocated in relation to the amount each party's loss bears to the total. All insurance

coverage obtained by the Board of Directors of the Association shall be governed by the following provisions:

- a. all policies shall be written with a company authorized to do business in Texas which holds a Best's rating of "A" or better and is assigned a financial size category of XI or larger as established by A.M. Best Company, Inc., if reasonably available, or, if not available, the most nearly equivalent rating which is available;
- b. all policies on the Common Areas shall be for the benefit of the Association and its Members and shall be written in the name of the Association;
- c. exclusive authority to adjust losses under policies obtained on the Common Area shall be vested in the Association's Board of Directors;
- d. in no event shall the insurance coverage obtained and maintained by the Association's Board of Directors hereunder be brought into contribution with insurance purchased by individual Owners, occupants, or their mortgages;
- e. all property insurance policies shall have an inflation guard endorsement, if reasonably available, and, if the policy contains a co-insurance clause, it shall also have an agreed amount endorsement. The Association shall arrange for an annual review of the sufficiency of insurance coverage by one or more qualified persons, at least one of whom must be in the real estate industry and familiar with construction in the Fort Bend County, Texas area; and
- f. the Association's Board of Directors shall be required to use reasonable efforts to secure insurance policies that will provide the following:
  - (i) a waiver of subrogation by the insurer as to any claims against the Association's Board of Directors, officers, employees and manager, to the Owner and occupants of Lots and their respective tenants, servants, agents, and guests;
  - (ii) a waiver by the insurer of its rights to repair and reconstruct, instead of paying cash;

- (iii) a statement that no policy may be canceled, invalidated, suspended, or subject to non-renewal on account of anyone or more individual Owners;
- (iv) a statement that no policy may be canceled, invalidated suspended, or subject to non-renewal on account of any curable defect or violation without prior demand in writing delivered to the Association to cure the defect or violation and the allowance of reasonable time thereafter within which the defect may be cured by the Association, its manager, any Owner, or Mortgagee;
- (v) a statement that any "other insurance" clause in any policy exclude individual Owner's policies from consideration; and
- (vi) a statement that the Association will be given at least thirty (30) days prior written notice of any cancellation, substantial modification, or non-renewal.

In addition to the other insurance required by this Section, the Board of Directors of the Association shall obtain, as a common expense, worker's compensation insurance, if and to the extent required by law, directors' and officers' liability coverage, a fidelity bond or bonds on directors, officers, employees, and other Persons handling or responsible for the Association's funds, and flood insurance, if reasonably available. The amount of fidelity coverage shall be determined in the directors' best business judgment, but, if reasonably available, may not be less than one-sixth (1/6) of the annual Base Assessments on all Lots, plus reserves on hand. Bonds shall contain a waiver of all defenses based upon the exclusion of persons serving without compensation and shall require at least thirty (30) days prior written notice to the Association of any cancellation, substantial modification, or non-renewal.

**SECTION 7.2**      **INDIVIDUAL INSURANCE.** By virtue of taking title to a Lot subject to the terms of this Declaration, each Owner covenants and agrees with all other Owners and with the Association that such Owner shall carry homeowners insurance on the Lot(s) and structures constructed thereon. Each Owner further covenants and agrees that in the event of loss or damage to the structures comprising his Lot, the Owner shall either: (a) proceed promptly to repair or reconstruct the damaged structure in a manner consistent with the original construction or such other plans and specifications as are approved by the Architectural Control Committee; or (b) clear

the Lot of all damaged structures, debris and ruins and thereafter maintain the Lot in a neat and attractive landscaped condition consistent with the requirements of the Architectural Control Committee and the Association's Board of Directors.

**SECTION 7.3**      **DAMAGE AND DESTRUCTION.**

a. Immediately after damage or destruction by fire or other casualty to all or any part of the Subdivision covered by insurance written in the name of the Association, the Board of Directors or its duly authorized agent shall proceed with the filing and adjustment for all claims arising under such insurance and obtain reliable and detailed estimates of the cost or repair or reconstruction of the damaged or destroyed Subdivision. Repair or reconstruction, as used in this paragraph, means repairing or restoring the Subdivision to substantially the same condition in which they existed prior to the fire or other casualty, allowing for any changes or improvements necessitated by changes in applicable building codes.

b. Any damage or destruction to the Common Area shall be repaired or reconstructed unless the Voting Members representing at least seventy-five percent (75%) of the total Class "A" vote of the Association, shall decide within sixty (60) days after the casualty not to repair or reconstruct. If for any reason either the amount of the insurance proceeds to be paid as a result of such damage or destruction, or reliable and detailed estimates of the cost of repair or reconstruction, or both, are not made available to the Association within said period, then the period shall be extended until such funds or information shall be made available; provided, however such extension shall not exceed sixty (60) additional days. Except as expressly provided herein, no Mortgagee shall have the right to participate in the determination of whether the damage or destruction to Common Area or common property of the Association shall be repaired or reconstructed.

c. In the event that it should be determined in the manner described above that the damage or destruction to the Common Area shall not be repaired or reconstructed and no alternative improvements are authorized then and in that event the affected portion of the Subdivision shall be cleared of all debris and ruins and maintained by the Association in a neat and attractive landscaped condition.

**SECTION 7.4**      **DISBURSEMENT OF PROCEEDS.** If the damage or destruction for which the proceeds of insurance policies held by the Association are paid is to be repaired or reconstructed, the proceeds, or such portion thereof as may be required for such purpose, shall be disbursed in payment of such repairs or reconstruction as hereinafter provided. Any proceeds



remaining after defraying such costs of repair or reconstruction, or if no repair or reconstruction is made, any proceeds shall be retained by and for the benefit of the Association.

**SECTION 7.5**      **REPAIR AND RECONSTRUCTION.** If the damage or destruction to the Common Area for which insurance proceeds are paid is to be repaired or reconstructed and such proceeds are not sufficient to defray the cost thereof, the Board of Directors of the Association shall, without the necessity of a vote of the Members, levy a special assessment against the Owners of Lots sufficient to raise the additional funds necessary to restore the Common amenity. Additional assessments may be made in like manner at any time during or following the completion of any repair or reconstruction.

## **ARTICLE VIII**

### **NO PARTITION**

Except as is permitted in this Declaration or amendments thereto, there shall be no judicial partition of the Common Area or any part thereof, nor shall any Person acquiring any interest in the Subdivision or any part thereof seek any judicial partition unless the Subdivision have been removed from the provisions of this Declaration. This Article shall not be construed to prohibit the Board of Directors of the Association from acquiring and disposing of tangible personal property nor from acquiring title to real property which may or may not be subject to this Declaration.

## **ARTICLE IX**

### **GENERAL PROVISIONS**

**SECTION 9.1**      **ENFORCEMENT.** The Association, or any Owner, shall have the right to enforce, by any proceeding at law or in equity, all restrictions, conditions, covenants, reservations, liens and charges now or hereafter imposed by the provisions of this Declaration. Failure by the Association or by any Owner to enforce any covenant or restriction herein contained shall in no event be deemed a waiver of the right to do so thereafter.

**SECTION 9.2**      **SEVERABILITY.** Invalidation of any one of these covenants or restrictions by judgment or court order shall in nowise affect any other provisions, which shall remain in full force and effect.

**SECTION 9.3.**      **TEXAS PROPERTY CODE.** The Association shall have all of the rights provided under Chapter 204 of the Texas Property Code or any amended or successor statute and shall comply with all requirements set forth in Chapter 209 of the Texas Property Code.

**SECTION 9.4**      **OWNER'S EASEMENT OF ENJOYMENT.** Every Owner shall have a right of easement of enjoyment in and to the Common Areas, which shall be appurtenant to and shall pass with the title to every Lot subject to the following provisions:

- a.      The right of the Association to charge reasonable admission and other fees for the use of any recreational facility situated upon the Common Areas.
- b.      The right of the Association to suspend the voting rights and right to use of the recreational facilities by an Owner for any period during which any assessment against his Lot remains unpaid; and for a period not to exceed sixty (60) days for each infraction of its published rules and regulations.
- c.      The right of the Association or the Developer to dedicate or transfer all or any part of the Common Area to any public agency, authority or utility for such purposes and subject to such conditions as may be agreed to by the members.
- d.      The right of the Association to collect and disburse those funds as set forth in Article IV.

**SECTION 9.5**      **DELEGATION OF USE.** Any Owner may delegate in accordance with the By-Laws of the RIVER'S RUN AT THE BRAZOS OWNERS ASSOCIATION, INC. his right of enjoyment to the Common Area and facilities to the members of his family, his tenants or contract purchasers who reside on the Lot.

**SECTION 9.6**      **AMENDMENT.** The covenants and restrictions of this Declaration shall run with and bind the land, for a term of forty (40) years from the date this Declaration is recorded, after which time they shall be automatically extended for successive periods of ten (10) years. This Declaration may be amended during the first three (3) year period by an instrument signed by the Developer to modify and clarify any provisions of this Declaration in any manner not inconsistent with the residential character of the Section and/or the purpose of the Declaration. This Declaration may be amended during the first twenty (20) year period by an instrument signed by those Owners owning not less than seventy-five percent (75%) of the Lots within the Subdivision, and thereafter by an instrument signed by those Owners owning not less than sixty-seven percent

(67%) of the Lots within the Subdivision. No person shall be charged with notice of or inquiry with respect to any amendment until and unless it has been filed for record in the Official Public Records of Real Property of Fort Bend County, Texas.

**SECTION 9.7**      **DISSOLUTION.** If the Association is dissolved, the assets shall be dedicated to a public body, or conveyed to a nonprofit organization with similar purposes.

**SECTION 9.8**      **COMMON AREA MORTGAGES OR CONVEYANCE.** The Common Area cannot be mortgaged or conveyed without the consent of seventy-five percent (75%) of the Lot Owners (excluding the developer).

If the ingress or egress to any residence is through the Common Area, any conveyance or encumbrance of such area shall be subject to the Lot Owner's easement.

**SECTION 9.9**      **BOOKS AND RECORDS.** The books, records and papers of the Association shall, during reasonable business hours, be subject to inspection by any member. The Articles of Incorporation, By-Laws of the Association, and Restrictive Covenants shall be available for inspection by any member at the principal office of the Association where copies may be purchased at a reasonable cost

**SECTION 9.10**      **INTERPRETATION.** If this Declaration or any word, clause, sentence, paragraph or other part thereof shall be susceptible of more than one or conflicting interpretations, then the interpretation which is most nearly in accordance with the general purposes and objectives of this Declaration shall govern.

**SECTION 9.11**      **OMISSIONS.** If any punctuation, word, clause, sentence or provision necessary to give meaning, validity or effect to any other word, clause, sentence or provision appearing in this Declaration shall be omitted here from, then it is hereby declared that such omission was unintentional and that the omitted punctuation, word, clause, sentence or provisions shall be supplied by inference.

**SECTION 9.12**      **ADDITIONAL REQUIREMENTS.** So long as required by the Federal Home Mortgage Corporation, the following provisions apply in addition to and not in lieu of the foregoing. Unless at least sixty-seven percent (67%) of the first Mortgagees or Members representing at least sixty-seven percent (67%) of the total Association vote entitled to be cast thereon consent, the Association shall not:

- a.      by act or omission seek to abandon, partition, subdivide, encumber, sell, or transfer all or any portion of the real property comprising the Common Area

which the Association owns, directly or indirectly (the granting of easements for public utilities or other similar purposes consistent with the intended use of the Common Area shall not be deemed a transfer within the meaning of this subsection);

- b. change the method of determining the obligations, assessments, dues, or other charges which may be levied against an Owner of a Lot (a decision, including contracts, by the Board of Directors of the Association or provisions of any declaration subsequently recorded on any portion of the Subdivision regarding assessments annexed or other similar areas shall not be subject to this provision where such decision or subsequent declaration is otherwise authorized by this declaration.);
- c. by act or omission change, waive, or abandon any scheme or regulations or enforcement thereof pertaining to the architectural design or the exterior appearance and maintenance of Lots and of the Common Areas (the issuance and amendment of architectural standards, procedures, rules and regulations, or use restrictions shall not constitute a change, waiver, or abandonment within the meaning of this provision);
- d. fail to maintain insurance, as required by this Declaration; or
- e. use hazard insurance proceeds for any Common Area losses for other than the repair, replacement, or reconstruction of such property, or to add to reserves.

First Mortgagees may, jointly or singly, after thirty (30) days written notice to the Association, pay taxes or other charges which are in default and which may or have become a charge against the Common Area and may pay overdue premiums on casualty insurance policies or secure new casualty insurance coverage upon the lapse of an Association policy, and first Mortgagees making such payments shall be entitled to immediate reimbursement from the Association.

**SECTION 9.13**      **NO PRIORITY.** No provision of this Declaration or the By-Laws gives or shall be construed as giving any Owner or other party priority over any rights of the first

mortgagee of any Lot in the case of distribution to such Owner of insurance proceeds or condemnation awards for losses to or a taking of the Common Areas.

**SECTION 9.14**      **NOTICE TO ASSOCIATION.** Upon request, each Owner shall be obligated to furnish to the Association the name and address of the holder of any Mortgage encumbering such Owner's Lot.

**SECTION 9.15**      **AMENDMENT BY BOARD OF DIRECTORS OF THE ASSOCIATION.** Should the Federal National Mortgage Association or the Federal Home Loan Mortgage Corporation subsequently delete any of their respective requirements which necessitate the provisions of this Article or make any such requirements less stringent, the Board of Directors of the Association, without approval of the Owners, may cause an amendment to this Article to be recorded to reflect such changes.

**SECTION 9.16**      **APPLICABILITY OF ARTICLE XI.** Nothing contained in this Article shall be construed to reduce the percentage vote that must otherwise be obtained under this Declaration, By- Laws, or Texas law for any of the acts set out in this Article.

**SECTION 9.17**      **FAILURE OF MORTGAGEE TO RESPOND.** Any Mortgagee who receives a written request from the Board of Directors of the Association to respond to or consent to any action shall be deemed to have approved such action if the Association does not receive a written response from the Mortgagee within thirty (30) days of the date of the Association's request, provided such request is delivered to the Mortgagee by certified or registered mail, return receipt requested.

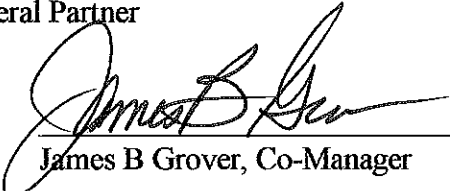
**SECTION 9.18**      **ANNEXATION.** ADDITIONAL RESIDENTIAL PROPERTY AND COMMON AREA MAY BE ANNEXED TO THE PROPERTIES OR INCORPORATED INTO THE ASSOCIATION WITH THE CONSENT OF RIVER'S RUN AT THE BRAZOS OWNERS ASSOCIATION, INC., BOARD OF DIRECTORS OR BY THE DEVELOPER WITHOUT APPROVAL BY THE MEMBERSHIP.

EXECUTED this 5<sup>th</sup> day of MAY, 2005.

**DEVELOPER:**

**VENTANA DEVELOPMENT READING, LTD.,  
A TEXAS LIMITED PARTNERSHIP**

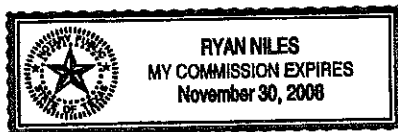
By: Ventana Reading Road, L.L.C.  
General Partner


By:   
James B Grover, Co-Manager

THE STATE OF TEXAS       §  
  §  
COUNTY OF HARRIS       §

BEFORE ME, the undersigned authority, on this day personally appeared James Bruce Grover, known to me to be the person and officer whose name is subscribed to the foregoing instrument, and acknowledged to me that he executed the same for the purposes and consideration therein expressed, as the act and deed of said company and in the capacity therein stated.

GIVEN UNDER MY HAND AND SEAL OF OFFICE, this the 5<sup>th</sup> day of MAY, 2005.



  
Notary Public in and for the State of Texas

**CONSENT OF LIENHOLDER**  
*to*  
**AMENDED DECLARATION OF COVENANTS,  
CONDITIONS AND RESTRICTIONS**  
**RIVER'S RUN AT THE BRAZOS, SECTION ONE (1)**  
**A SUBDIVISION IN FORT BEND COUNTY, TEXAS**

---

The undersigned, being a lienholder against River's Run at the Brazos, Section One (1) A Subdivision in Fort Bend County, Texas, does hereby consent and agree to the foregoing "Amended Declaration of Covenants, Conditions, and Restrictions of River's Run at the Brazos, Section One (1) A Subdivision in Fort Bend County, Texas" to which this instrument is attached.

May 5, 2005  
Date

**TEXAS STATE BANK RIVERWAY**

By:

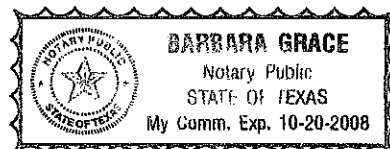
Jim MacIntyre, Executive Vice-President

THE STATE OF TEXAS     §  
                                     §  
COUNTY OF HARRIS     §

BEFORE ME, the undersigned notary public, on this day personally appeared Jim MacIntyre, President, known to me to be the person whose name is subscribed to the foregoing instrument, and acknowledged to me that he executed the same for the purpose and consideration therein expressed.

SUBSCRIBED AND SWORN TO BEFORE ME on this the 5<sup>th</sup> day of May, 2005, to certify which witness my hand and official seal.

Barbara Grace  
Notary Public in and for the State of Texas



## RESIDENTIAL LOT MASTER PLANT LIST

### TREES

<u>Botanical Name</u>	<u>Common Name</u>
Acer Rubrum	Red Maple
Betula Nigra	River Birch
Carya Illinoensis & vars.	Pecan
Corsia Canadensis & vars.	Redbud
Crataegus Marshalli	Parsley Leaf Hawthorn
Crataegus Spathulata	Little Hip Hawthorn
Fraxinus Pennsylvanica vars.	Green Ash
Ilex Decidua	Possumhaw
Ilex Opaca & vars.	American Holly
Ilex Vomitoria	Yaupon Holly
Koeleruteria Paniculata	Golden-rain Tree
Lagerstroemia Indica vars.	Crape Myrtle
Liquidambar Styraciflua	Sweetgum
Ligustrum Japonicum (tree form)	Wax Leaf Ligustrum
Magnolia Graniflora & vars.	Southern Magnolia
Magnolia Soulangeana & vars.	Saucer Magnolia
Magnolia Virginiana	Sweet Bay Magnolia
Myrica Cerifera	Southern Bayberry
Parkinsonia Aculeata	Rotunda
Plantus Occidentalis	Sycamore
Prunus Caroliniana	Cherry Laurel
Pyrus Calleryana & vars.	Callery Pear
Quercus Falcata & vars.	Southern Red Oak
Quercus Nigra	Water Oak
Quercus Nuttallii	Nuttall Oak
Quercus Phellos	Willow Oak
Quercus Shumardi	Shumard Oak
Quercus Texana	Texas Red Oak
Quercus Virginiana	Live Oak
Sapindus Saponaria	Chinese Tallow
Taxodium Distichum	Bald Cypress
Ulmus Crassifolia	Evergreen Elm
Pinus Elliottii	Slash Pine
Pinus Taeda	Loblolly Pine



## RESIDENTIAL LOT MASTER PLANT LIST

### SHRUBS

<u>Botanical Name</u>	<u>Common Name</u>
Berberis Thunbergii "Crimson Pygmy"	Crimson Pygmy Barberry
Buxus Microphylla Japonica	Japanese Boxwood
Camellia Sasanqua & vars.	Sasanqua Camellia
Chamaerops Humilla	Mediterranean Fan Palm
Cleyera Japonica	Japanese Cleyera
Cycas Revoluta	King Sago Palm
Elaengnus Pungens & vars.	Elaengnus
Etlonoytrya x "Coppertone"	Coppertone Loquint
Fatsia Japonica	Fatsia
Foihoa Sallowiana	Pineapple Guava
Gardenia Jasminoides "Radicans"	Dwarf Gardenia
Ilex Cornula & vars.	Chinese Holly
Ilex Decidua	Possumhaw
Ilex Vomiloria & vars.	Yaupon Holly
Junipersus spp. & vars.	Juniper
Lagerstroemia Indica (dwarf vars.)	Dwarf Crepe Myrtle
Ligustrum Japonicum & vars.	Wax Leaf Ligustrum
Ligustrum Sinense: "Variegnium"	Variegated Privet
Mary Ahonia Beatol	Leatherleaf Mahonia
Michelia Figo	Banana Shrub
Myrica Cerifora	Southern Bayberry
Nandina Domostica & vars.	Nandina
Nandina Domostca "Compacta"	Compacta Nandina
Norium Oleander (hardy vars.)	Oleander
Photinia Fraseri	Fraser's Photinia
Pittosporum Tobira & vars.	Pittosporum
Pyracantha spp. & vars.	Pyracantha
Raphiolepis Indica & vars.	Indian Hawthron
Rododendrom (Azalea) spp. & vars.	Azalea
Viburnum Japonicum	Japanese Viburnum
Viburnum Odoralissimum	Sweet Viburnum
Viburnum Susponsum	Sandankwa Viburnum
Viburnum Tinus & vars.	Launistinua Viburnum
Xylosmacongustum	Shiny Xylosma
Yucca spp. & vars.	Yucca

## RESIDENTIAL LOT MASTER PLANT LIST

### GROUNDCOVERS

#### Botanical Name

#### Common Name

Ajuga Reptans  
Asparagus Sprengerli  
Berbods Thungorgil "Crimson Pygmy"  
Cyrtomium Falcaium  
Gardenia Jasminoides "Radicans"  
Hedera Canarionsis & vars.  
Hedera Helix & vars.  
Juniperus & vars.  
Liriope Muscari & vars.  
Lonicera Japonica Chlaensis  
Lonicera Japonica "Halliana"  
Nandina Domestica "Harbor Dwarf"  
Ophlopagon Japonicus  
Ophlopagon Japonicus "Nanus"  
Pyracantha "Red Elf"  
Pyracantha "Ruby Mound"  
Trachelospermum Asiaticum & vars.  
Trachelospermum Jasminoides & vars.

Ajuga  
Sprengerli Asparagus Fern  
Crimson Pygmy Barberry  
Holly Fern  
Dwarf Gardenia  
Algerian Ivy  
English Ivy  
Juniper  
Liriope  
Purple Japanese Honeysuckle  
Hall's Honeysuckle  
Harbor Dwarf Nanina  
Monkey Grass  
Dwarf Monkey Grass  
Red Elf Pyracantha  
Ruby Mound Pyracantha  
Japanese Star Jasmine  
Confederate Jasmine

### GRASS

#### Botanical Name

#### Common Name

Cynodon Dactylon  
Cynodon Hybrid  
Festuca Arundinacea  
Lolium Multiflorum  
Stenotaphrum Secundatum

Common Bermuda  
Hybrid Bermuda  
Tall Fescue KY-31  
Annual Rye Grass  
St. Austustine Grass

## RESIDENTIAL LOT MASTER PLANT LIST

### VINES

#### Botanical Name

#### Common Name

Bigonia Capreolata  
Clematis Dioscaorelfolia  
Campsis Radicans  
Clytostoma Callisegloidea  
Ficus Pumlia  
Gelsemium Sempervirens  
Lonicera Japonica Chinonsis  
Lonicera Japonica "Halliana"  
Lonicera Sempervirens & vars.  
Millottia Roliculata  
Rosa Banksiae  
Wisteria Sinensis

Crossvine  
Sweet Autumn Clematis  
Trumpet Creeper  
Lavender Trumpet Vine  
Climbing Fig Vine  
Carolina Jessamine  
Purple Japanese Honeysuckle  
Hall's Honeysuckle  
Trumpet Honeysuckle  
Evergreen Wisteria  
Yellow Lady Banks' Rose  
Chinese Wisteria

### PERENNIALS

#### Botanical Name

#### Common Name

Aster Frikarli  
Chrysanthemum Maximums & vars.  
Coreopsis & vars.  
Cyrilomlum Faleattim  
Fern spp.  
Gerbera jamesonii  
Hymenocallis spp.  
Hymenocallis vars.  
Iris vars.  
Tulbaghia Violacea

Frikarli Aster  
Shasta Daisy  
Coreopsis  
Holly Fern  
Fern  
Gerber Daisy  
Basket Flower  
Daylily  
Louisiana Iris  
Society Garlic

### ANNUALS

#### Spring Planting (March/April)

#### Fall Planting (October/November)

Geraniums  
Lantana Montevideensis vars.  
Periwinkle  
Petunia (last only through May)  
Purslane  
Scarlet Begonia

Calendula  
Pansy  
Snapdragons  
Dianthus  
Mums

## RESIDENTIAL LOT MASTER PLANT LIST

### WILDFLOWERS

#### Botanical Name

Rudbeckia Fulvida  
Buchloe Dactyloides  
Coreopsis  
Trilolium Incarnatum  
Phlox Drummondii  
Liatris Pycnostachya  
Gaillardia Pulchella  
Monarda Clididora  
Monarda Clididora  
Verbena Tenusolia  
Cassia Fasciculaia  
Echinacea Purpurea  
Lupinus Texensis  
Castilloia Indivisa  
Coreopsis Tinctoria

#### Common Name

Black-eyed Susan  
Buffalo Grass  
Coreopsis Varieties  
Crimson Clover  
Drummond Phlox  
Gay Feather  
Indian Blanket  
Lemon Mint  
Mexican hat  
Moss Verbena  
Partridge Pea  
Purple Cornflower  
Texas Bluebonnet  
Texas Paintbrush  
Tickseed

### FILED AND RECORDED

OFFICIAL PUBLIC RECORDS

*Dr. Dianne Wilson*

2005 Aug 16 02:40 PM

2005099777

VG1 \$109.00

Dianne Wilson, Ph.D. COUNTY CLERK

FT BEND COUNTY TEXAS

RETURNED AT COUNTER TO:

Ryan Niles  
10375 Richmond St 900  
Harbor TX 77042