

A NOVEL APPROACH FOR TRAVEL ROUTE RECOMMENDATION ALGORITHM USING SYSTEMATIC SPATIAL KEYWORD

¹V Laxmi Durga , ²Dr. Deepak Nedunuri

¹M.Tech Student, Department of CSE, Sir C R Reddy College of Engineering, Eluru.

²Associate Professor, Department of CSE, Sir C R Reddy College of Engineering, Eluru.

(E-mail: durga89vetukuri@gmail.com, nedunurideepak@gmail.com)

Abstract-With the popularity of social media (e.g., Facebook and Flickr), users can easily share their check-in records and photos during their trips. In view of the huge number of user historical mobility records in social media, we aim to discover travel experiences to facilitate trip planning. When planning a trip, users always have specific preferences regarding their trips. Instead of restricting users to limited query options such as locations, activities or time periods, we consider arbitrary text descriptions as keywords about personalized requirements. Moreover, a diverse and representative set of recommended travel routes is needed. Prior works have elaborated on mining and ranking existing routes from check-in data. To meet the need for automatic trip organization, we claim that more features of Places of Interest (POIs) should be extracted. Therefore, in this paper, we propose an efficient Keyword-aware Representative Travel Route framework that uses knowledge extraction from users' historical mobility records and social interactions. Explicitly, we have designed a keyword extraction module to classify the POI-related tags, for effective matching with query keywords. We have further designed a route reconstruction algorithm to construct route candidates that fulfill the requirements. To provide be fitting query results, we explore Representative Skyline concepts, that is, the Skyline routes which best describe the trade-offs among different POI features. To evaluate the effectiveness and efficiency of the proposed algorithms, we have conducted extensive experiments on real location-based social network datasets, and the experiment results show that our methods do indeed demonstrate good performance compared to state-of-the-art works.

Keywords-Location-based; spatial keyword.geo-tagged photo; Representative images; route reconstruction algorithm; social network; database; travel information.

I. INTRODUCTION

Generally, data mining (sometimes called data or knowledge discovery) is the process of analyzing data from different perspectives and summarizing it into useful information -

information that can be used to increase revenue, cuts costs, or both. Data mining software is one of a number of analytical tools for analyzing data. It allows users to analyze data from many different dimensions or angles, categorize it, and summarize the relationships identified. Technically, data mining is the process of finding correlations or patterns among dozens of fields in large relational databases. While large-scale information technology has been evolving separate transaction and analytical systems, data mining provides the link between the two. Data mining software analyzes relationships and patterns in stored transaction data based on open-ended user queries. Several types of analytical software are available: statistical, machine learning, and neural networks. We positioned our framework according to the general population audits who visited the course previously and consequently suggesting aftereffect of the considerable number of courses from source to goal lastly prescribing the best course. Topical Package Model strategy which naturally mines client travel enthusiasm from two sorts of online networking information, diverse client contributed photographs and travelogues. We build up a Keyword- mind full Representative Travel Route structure to recover a few prescribed courses where watchword implies the customized necessities that clients have for the excursion. The course dataset could be worked from the gathering of low- inspecting registration records. It is hard to quantify the comparability specifically among client and course, proposed framework fabricate a topical bundle model and afterward delineate client's and course's literary portrayals to the topical bundle model to get client topical bundle model and course bundle display utilizing topical bundle space. The fundamental purpose behind the progressions is , the work beforehand would give bunches of alike way to gets more noteworthy assorted variety on the same according to the highlights which are favored by the end clients, which is the principle point of the proposed work. Closest neighbor in light of another similitude measure, named weighted normal of record rating which join catchphrase rating, watchword seek and closest

neighbor look. To encourage course arranging, the paper gives an interface in which a client could present the inquiry area and a situation is considered.

II. RELATED WORK

A modified thickness based grouping technique is utilized in this methodology which concocted to distinguish a zone of intrigue and proposes a novel joint specialist examination structure to the rank zone of intrigue. The proposed system in this methodology all the while considers both the area advances, and the client area relations. The work proposed incorporates Keyword-mindful Skyline Travel Route (KSTR) system is utilized use for the mining of information with help of past records and the client's social relations. Catchphrase extraction module helps for the game plan of the POI labels for relationship of the watchword. The said show specified in this paper will suggest clients' necessities based travel grouping utilizing social locales. For this course recommendation framework at first will mines Points of Interests and topical model from pictures and travelogues and afterward course removed concurring travel verifiable records. The convincing areas and the groupings of movement are mined through the GPS directions set up by different clients. It gives better introduction capacity and furthermore enhances the positioning execution. For movement proposal framework distinctive framework utilizes diverse sorts of information to dig client intrigued POIs for this mining fundamentally four sorts of internet based life information are utilized that is GPS direction, registration information, geo tag and online journals for suggestion. Client produced travel log give rich data to a proposal framework. The displaying approach went for reflecting client cooperation's while at the same time thinking about the posts' semantic substance. The clients in our system interface guided edges to two distinct kinds of associations: direct and setting connections.

III. SYSTEM ARCHITECTURE

This system considers client's topical intrigue and the trait like cost, time and period of movement of client incline toward and inclination of visiting time and period of clients. It is hard to quantify the comparability among client and course for movement, for this make a topical bundle display by mining travel-log and clients transferred photographs. For course positioning procedure, course is positioned by the similitude between client bundle and course bundle module. In course advancement process set of positioned course upgraded by social comparable clients records. Likewise utilizing the Greedy calculations there would be an arrangement to the way dispensed alongside the extremity. The extremity of the place can be computed utilizing the wistful investigation. Because of the extremity it would be calm for the client to alter the course portrayal given. Course recommendation module works in two stages to propose customized course succession to client. Starting Step comprises of course positioning and after that way is streamlined by ordinary citizen's history for more exactness. The k best-associated courses are sought in

the catalog by utilizing an arrangement of areas. Numerous calculations were confirmed and were thought about in view of their execution, productivity and memory utilization.

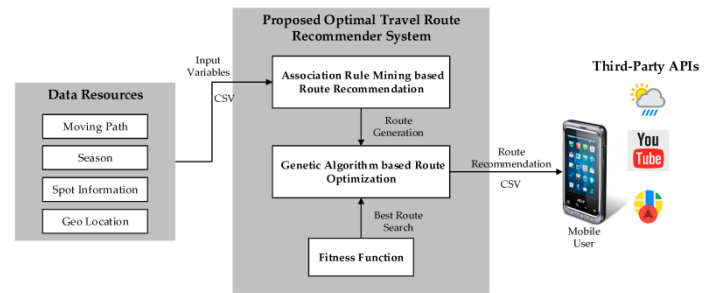


Fig.2: System architecture for route recommendation system

IV. PROPOSED SYSTEM

Topical Package Show learning technique to naturally mine client travel enthusiasm from two kinds web based life information of voyaging, clients transferred photographs of voyaging and travelogues i.e. client encounter. Guide course module and client module to get suggestion results. To make the topical module the client's photograph gathering is partitioned into trip bunches. A proposed demonstrate is the utilized for the utilization of impact utilizing dispersion based techniques hence gathers the highlights of mining with the likelihood measurements. Fleeting Mobile Sequential Pattern Mine (CTMSP-Mine), is utilized for characterizing the Cluster-based Temporal Mobile Sequential Patterns. (CTMSPs) Time-Sensitive Routes (TSR) Only consider the meeting time score of courses. The entry time of the POIs in the proposal best fits the separated appropriate visiting time.

Text Categorization:

The major endeavor to distinguish the general extremity of a sentence, section, or content range, paying little heed to the elements said (e.g., inns, eateries) and their angles (e.g., sustenance, benefit). By differentiate, this errand is worried about angle based feeling examination (ABSA), where the objective is to recognize the parts of given target elements and the supposition communicated towards every perspective.

ANN – Artificial Neural Network:

This training method contains sack of words which can be refresh by administrator utilizing Artificial Neural Network this procedure in called as Data preparing. This is the fundamental contribution for the content information preparing reason. Additionally here all information will be transferred in to a brought together server for information investigation reason. Concentrated information dissemination frameworks characterized here as frameworks that permit appropriated end-client applications, databases and information suppliers to be coordinated with committed information sources.

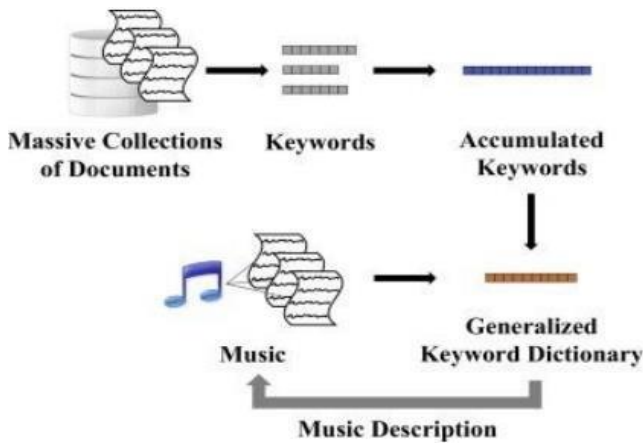


Fig.3: Efficient keyword search

V. ALGORITHM

This information is sent to the User Information Handler where the audits of the courses are legitimately prepared and are cleaned by the organization in which it must be arranged. Every one of these proposals is assembled legitimately and is put away in the database for the further suggestion giving reason. Alongside putting away in the database, a metadata is additionally made which is a list of the information in the database.

Spatial Keyword:

The spatial-keyword look is a standout amongst the most significant and celebrated calculations by the examination network. Some earlier works decides about extricating watchwords and positioning them as in light of the underneath given model. Spatial catchphrases can be sorted into numerous kinds and this can be watchwords which portray bitterness, indignance, bliss and numerous different feelings. Spatial watchword calculation assumes a noteworthy job in our undertaking as the surveys are gone up against premise of extraction of catchphrases as it were. We additionally positioned catchphrase, for example, "good=1", "better=2", "best=3" and according to it checks get moved forward.

Routing Algorithm

Routing calculation has turned into the most inescapable piece of our day by day life. There are numerous arrangements of calculations and these include the arrangement of ideal courses from all courses. Steering calculation can for the most part be classified into to two sorts static directing and dynamic directing. Both the calculations work in an alternate way as a result of the distinction in the guidelines. Likewise utilizing the Greedy calculations there would be a grouping to the way apportioned alongside the extremity.

VII. CONCLUSION AND FUTURE WORK

Recommendation framework for customized travel succession in which proposal depends on two kinds of internet

- A. Login for the Admin
- B. Admin gets to the data from the site of Trip advisor
- C. Get data of area
- D. Get surveys of individual area
- E. Preprocessing of the Reviews
- F. Compute data utilizing Sentiment Analysis
- G. Store to Server
- H. Login for the User
- I. Search Location according to client watchword
- J. Get results of Location Using Greedy Algorithm

VI. EXPERIMENTS ANALYSIS

We empirically evaluate the adequacy and effectiveness of the proposed calculations. In the first place, we depict the pattern methodologies and assessment strategy of the investigations. We utilize two certifiable LBSN datasets. We assess the nature of the separated watchwords. Since our registration datasets don't have adequate content portrayals, i.e., labels, we gathered an extra photograph dataset comprising of 165,057 photographs with 958,441 labels. Once the mapping of the above said process is finished utilizing topical bundle space calculation, the framework shows a streamlined schedule to the client, which ranges from everyday visits to a specific place for all age gatherings, to having multi day freeze in case of a vital gathering. Following stage is to show the most upgraded course by making utilization of ravenous and kruskals calculation.

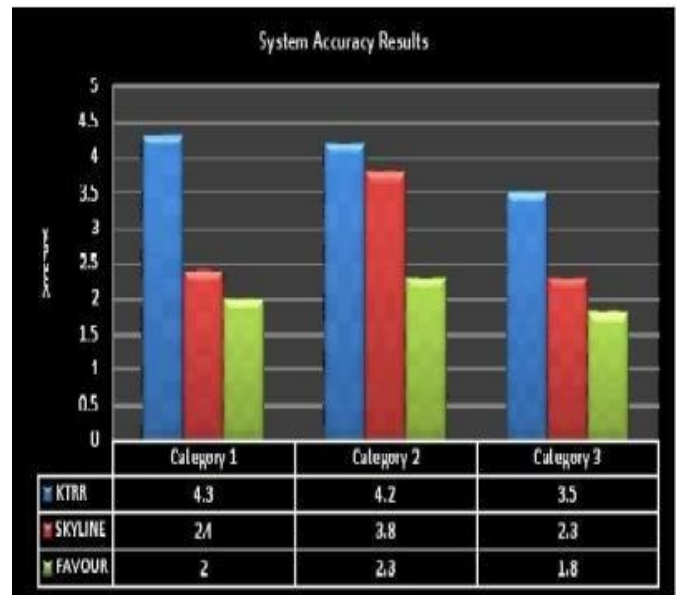


Fig.4: Route recommendation accuracy

based life information travelogues composed by clients and clients contributed photographs via web-based networking media. Likewise more definite information can be taken from the client, getting some information about its eating

inclinations and in view of that the framework can recommend eateries close to each purpose of interests. The proposal framework considers the people groups enthusiasm with some different components like time, cost, period of movement enthusiasm with considering other property of client utilization ability of the client. The constant prerequisites for online frameworks the calculation cost is diminished by the productivity of the calculation. We use score capacities for the three previously mentioned includes and adjust the agent Skyline look rather than the conventional best k suggestion framework. For future work we can utilize more kind of information for mining client intrigue and can give data to a proposal like inn data and transportation detail for the client for comfort visit arranging. Additionally the site can be made more anchored and diverse assaults are counteracted utilizing strategies like CAPTCHA, Text Image Cipherng and Hybrid Key Distribution Systems.

VIII. REFERENCES

- [1] Y. Arase, X. Xie, T. Hara, and S. Nishio. Mining people's trips from large scale geo-tagged photos. In Proceedings of the 18th ACM international conference on Multimedia, pages 133–142. ACM, 2010.
- [2] S. Jiang, X. Qian, J. Shen, Y. Fu, and T. Mei, "Author topic model based collaborative filtering for personalized POI recommendation," IEEE Trans.Multimedia, vol. 17, no. 6, pp. 907– 918, Jun. 2015.
- [3] Sang, T. Mei, J.-T. Sun, C. Xu, and S. Li, "Probabilistic sequential POIs recommendation via check-in data," in Proc. 20th Int. Conf. Adv. Geographic Inf. Syst., 2012, pp. 402–405.
- [4] H. Huang and G. Gartner, "Using trajectories for collaborative filtering-based POI recommendation," Int. J. Data Mining, Modeling Manage., vol. 6, no. 4, pp. 333– 346, 2014.
- [5] J. Liu, Z. Huang, L. Chen, H. T. Shen, and Z. Yan, "Discovering areas of interest with geo-tagged images and check-ins," in Proc. 20th ACM Int. Conf. Multimedia, 2012, pp. 589–598.
- [6] Dr. Marlapalli Krishna, V Devi Satya Sri, S B P Rani and G. Satyanarayana. "Edge Based Reliable Digital Watermarking Scheme for Authorized Ownership" International Journal of Pure and Applied Mathematics pp: 1291-1299, Vol-119, Issue-7, 2018.
- [7] Dr. Marlapalli Krishna, Bandlamudi S B P Rani, V Devi Satya Sri and Dr. Rama Rao Karri. "Filter Based Jpeg Compression for Noisy Images" Journal of Advanced Research in Dynamical and Control Systems, pp: 1233- 1248, Vol-9, Issue-18, 2017.
- [8] Dr. M. Krishna. "The VLIW Architecture for Real-Time Depth Detection in Image Processing", International Journal of Computer Science & Mechatronics, pp: 1-9, Vol.2.Issue.VI, Dec-2016.
- [9] Dr.M.Krishna. "An Efficient Multi Dimensional view for vehicles by Patch memory management in image processing", International Journal of Computer Science & Mechatronics, PP:1-10, Vol.1 Issue V, Dec-2016.
- [10] Sampathirao Raju and Marlapalli Krishna "Critique of Web Recommendation System for Time Series Datasets", International Journal for Research on Electronics and Computer Science (IJRECS), Vol.04, Issue.18, pp: 1623-1629, Nov-2014.
- [11] Anguluri Manoja, and Marlapalli Krishna. "An Efficient Strategy towards Recognition of Privacy Information", International Journal of Reviews on Recent Electronics and Computer Science, 2(11), pp: 3630-3634, Nov-2014.
- [12] Kavitha Paravathaneni and M. Krishna. "Unadulterated Image Noises and Discrepancy Estimation", International Journal for Technological Research in Engineering, 3(7), pp: 1501-1503, Mar-2016.
- [13] Bandlamudi S B P Rani, Dr. A. Yesubabu and M. Krishna. "Data Encryption Using Square Grid Transposition", International Journal & Magazine of Engineering Technology, Management and Research, 2(11), pp: 71-75, Nov-2015.
- [14] Krishna M., Chaitanya D. K., Soni L., Bandlamudi S.B.P.R., Karri., R.R.: (2019), "Independent and Distributed Access to Encrypted Cloud Databases". In: Omar S., Haji Suhaili W., Phon-Amnuaisuk S. (eds) Computational Intelligence in Information Systems. CIIS 2018. Advances in Intelligent Systems and Computing, vol 888. pp 107-116, Springer Nature. DOI: 10.1007/978-3-030-03302-6_10.
- [15] Marlapalli Krishna, G. Srinivas and Prasad Reddy PVGD. "Image Smoothing and Morphological Operator Based JPEG Compression", Journal of Theoretical and Applied Information Technology, pp: 252-259, Vol: 85, No: 3, Mar-2016.
- [16] Marlapalli Krishna, Prasad Reddy PVGD, G. Srinivas and Ch. Ramesh. "A smoothing based JPEG compression for an objective image quality of regular and noisy images", International Journal Of Applied Engineering and Research, pp: 3799-3804, Vol:11, No:6, 2016.
- [17] Kothapalli Chaitanya Deepthi, Dasari Ashok and Dr M Krishna. "A multi Ability CP-ABE access control scheme for public cloud storage", International conference on computer vision and machine learning, IOP Conf. Series: Journal of Physics: Conf. Series 1228 (2019).
- [18] V Pranav, P Satish Kumar and Dr M Krishna. "Performance study of cloud computing for scientific applications", International conference on computer vision and machine learning, IOP Conf. Series: Journal of Physics: Conf. Series 1228 (2019).
- [19] K Purna Prakash , Dr M Krishna and M Satya Vijaya. "Data productive collaborative filtering using deep learning based recommender model", International conference on computer vision and machine learning, IOP Conf. Series: Journal of Physics: Conf. Series 1228 (2019).
- [20] Dr.Marlapalli Krishna, Bandlamudi S B P Rani, V Devi Satya Sri and Dr. Rama Rao Karri. "Filter Based Jpeg Compression for Noisy Images" Journal of Advanced Research in Dynamical and Control Systems, pp: 1233-1248, Vol-9, Issue-18, 2017.