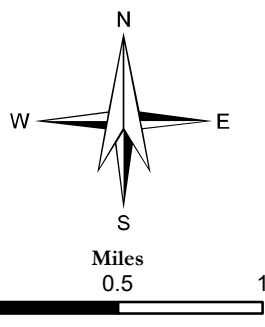
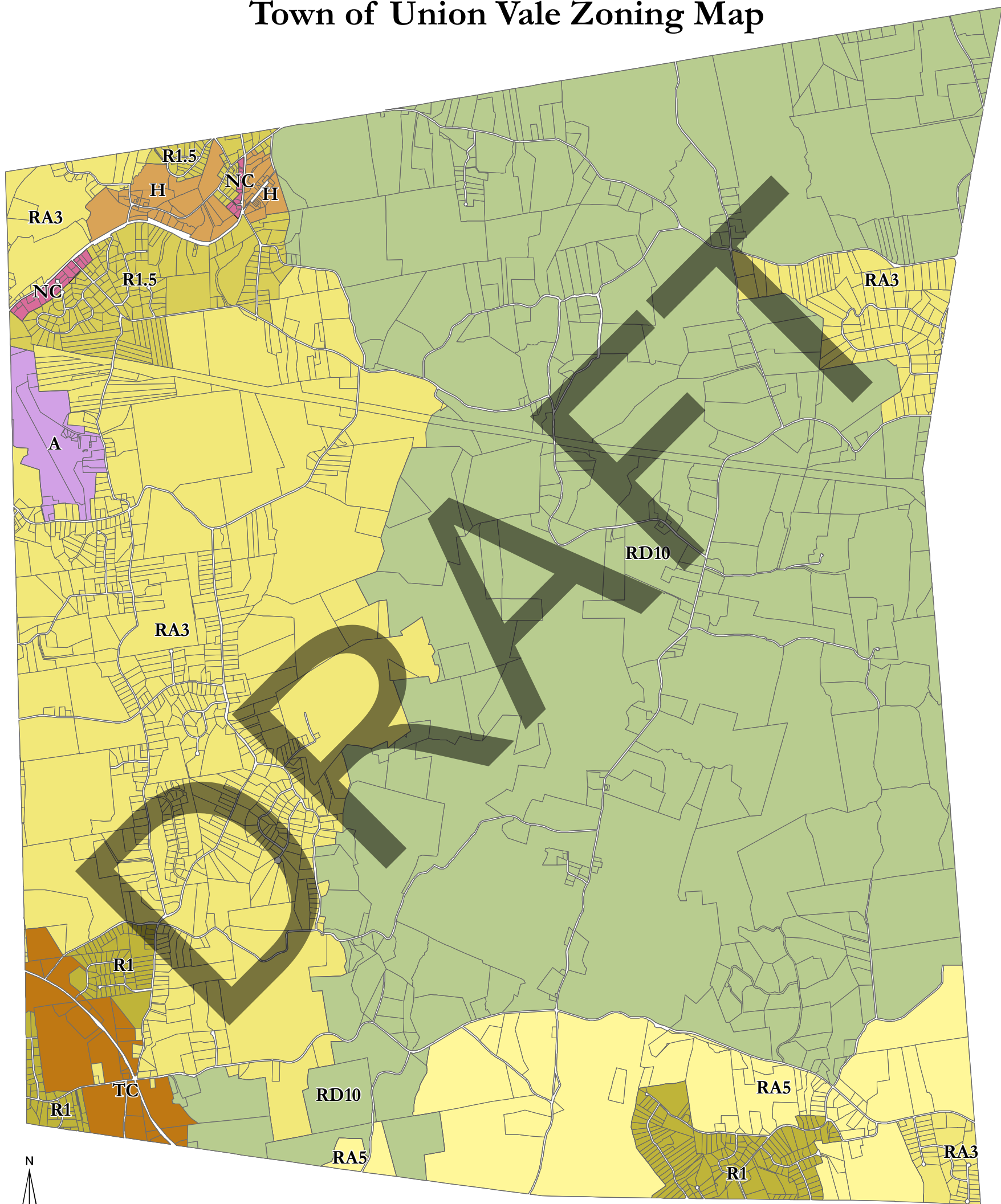















Town of Union Vale Zoning Map



Legend

	MUNICIPALITY BOUNDARIES		R1, RESIDENTIAL 1 DISTRICT
	PARCEL BOUNDARIES		R1.5, RESIDENTIAL 1.5 DISTRICT
	A, AIRPORT DISTRICT		RD10, RURAL AGRICULTURAL
	CB, CORRIDOR BUSINESS		RA3, RESIDENTIAL 3 DISTRICT
	H, HAMLET DISTRICT		RA5, RESIDENTIAL 5 DISTRICT
	NC, NEIGHBORHOOD CORE		TC, TOWN CENTER
			TC, TOWN CORE



Map Prepared By Dutchess County
 Department of Planning and Development
 Approved: January 5, 2016
 Updated: December 17, 2021
 DRAFT update prepared November 18, 2022

Zoning District boundaries are enacted by the Municipalities. These maps are based on information supplied by the Municipalities, per agreement with Dutchess County Department of Planning and Development. Zoning district lines are updated at the pleasure of the Municipality. Check with local municipal officials for most recent boundary delineations.