

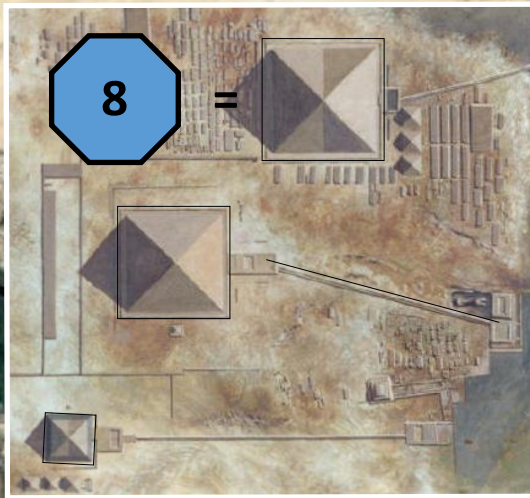
GIZA ORION STAR MAP

The purpose of this illustration is to strongly suggest that the environ of the ancient city of Giza is configured to the Orion constellation. The ancient city was centered on an approximate 1 square mile platform that incorporates the many temples and main avenues. Based on aerial observation from Google Earth, it would appear that the location has several layers of motifs that this study will touch upon. First, the core of the city had 3 main temple lined up adjacent the main street. These 3 temples appear to correspond to the 3 Belt Stars of Orion in size and thus also to the Great Pyramids of Giza. Based on this scale, the constellation of Orion would thus match the overlay and with 2 additional and amazing correspondence. The hippodrome would correspond to the position and length of Orion's 'Torch'. The Orion Nebula and Member would correspond to the Great Theater and the Sphinx position would correlate to the stars in this place of Orion. The other amazing overlay is that the core of the 3 main temples also constitutes the 7 total structures that corresponds to the Pleiades Star Cluster. This is an example of how the Ancients know of the male-female, positive-negative and cosmic fusion that occurs with Orion as the male agent and the Pleiades with the female agent. Lastly the entire square mile delineation has the main street grids that also approximate the Cosmic Cardinal Points of the Galactic Meridian and the Celestial Meridian that. In another illustration, it will be suggested also that the entire square mile configuration appears to depict both a 'pyramid' of the All-Seeing' and that of a 'Devil' face when the entire site is rotated 45 degrees to the east. The configuration on Earth is exactly as it would be depicted as a 'cross' with the intersection of the Galactic Meridian and the Celestial Equator, thus a 'Man on the Cross, the Christ Crucified.

ORION MOTIF OF THE CELESTIAL CITY OF THE ELOHIM



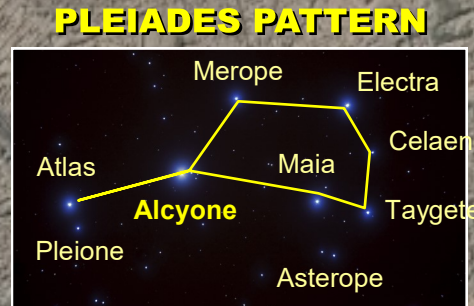
Giza Pyramid Complex
GIZA, AI-CAIRO or (MARS)



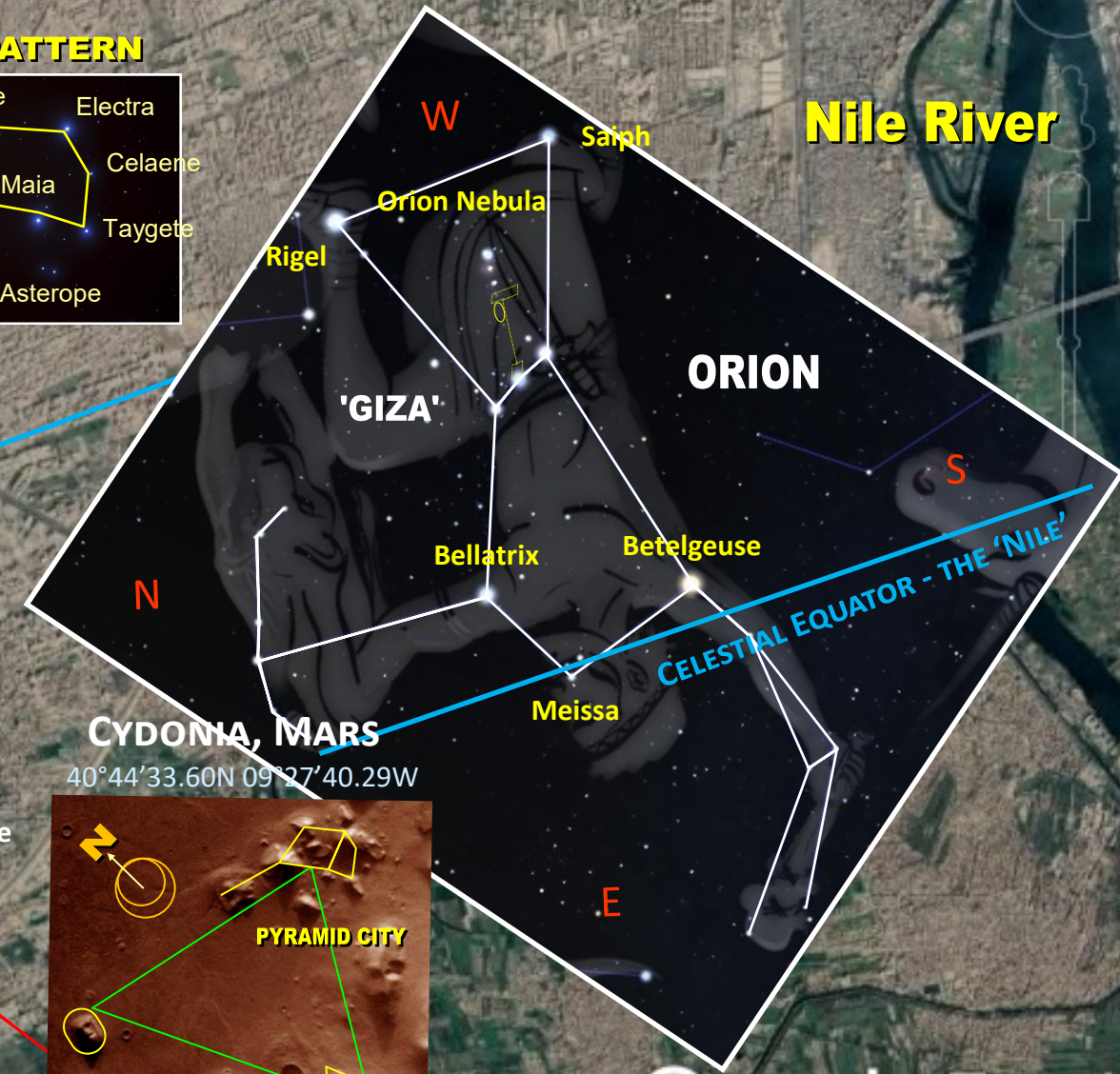
- KHUFU**
(Alnitak)
- KHAFRE**
(Annilam)
- Osireon - Sphinx
- MINKAURE**
(Mintaka)
Mercury



THE ORION OVERLAY
topographically is at a crisscross formation with the Nile Rive and the orientation of the Pyramids

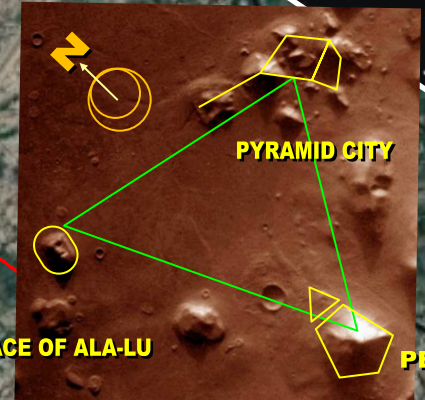


PLEIADES PATTERN



Nile River

CYDONIA, MARS
40°44'33.60N 09°27'40.29W



FACE OF ALA-LU

D&M PENTAGON

© Composition and Some Graphics by
LUIS B. VEGA
vegapost@hotmail.com
www.PostScripts.org
FOR ILLUSTRATION PURPOSES ONLY

Main Sources
Earth.Google.com
Mars.Google.com
Stellarium.org
Wikipedia.com

Image © 2019 DigitalGlobe

Google Earth

Imagery Date: 10/26/2018 29°58'45.35" N 31°08'02.70" E elev 0 ft eye alt 10.17 mi