

# DELOS CYDONIAN STAR MAP

The purpose of this study is to present the evidence that the geometric ley-lines of Delos correspond to the *Cydonia, Mars* ley-lines. Pertaining to the *Cydonia, Mars* anomalies, there are 3 main pyramid structures that comprise the *Martian Motif*. There is the famous *Face of Mars*, the giant *Pentagon Fortress* and the *Pleiadian Pyramid City*. These 3 structures triangulate each other as a hexagram and would make up the core of a large metropolitan city on Earth. What is astonishing is that such a *Martian Motif* is seen implemented in the architecture of almost all the ancient capitals on Earth. This Star alignment started, at least based on the archeological record after the *Flood of Noah* with Babylon and Sumer. How the *Martian Motif* is tied to the ley-lines of ancient cities, temples and structures is that perhaps the lost knowledge and connection of the Martian civilization was conveyed to the few and selected 'Priestly' class on Earth that constitutes the Secret Societies, etc. This special class of humans are perhaps tasked with keeping the legacy, lifeline and bloodline operational. Even now in the modern era, the same *Cydonia, Mars* motif is incorporated into the major capitals of the world. The *Martian Motif* that is basically encrypted and hidden in plain sight speaks to the powers behind the curtain of those that really are the masters of the world.

## MARTIAN MOTIF OF THE CYDONIA PYRAMID COMPLEX


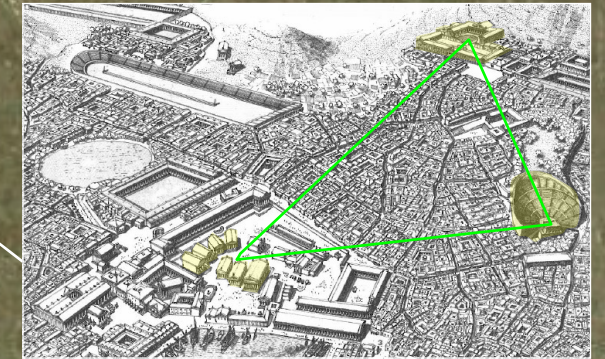
### THE PLEIADES PATTERN



Worship Temples  
**PLEIADES PALACES**



Rigel



Odeon  
**FACE OF ALA-LU**

with 'Helmet'


Saiph



Grand Theater  
**D&M PYRAMID**

Mintaka

Alnilam



Alnitak  
House of the Masks

**ORION**

Google Earth

© Composition and Some Graphics by  
**LUIS B. VEGA**  
vegapost@hotmail.com  
www.PostScripts.org  
FOR ILLUSTRATION PURPOSES ONLY

Main Sources  
Earth.Google.com  
Francesco Corni  
Mars.Google.com  
Wikipedia.com

Image © 2019 DigitalGlobe

Imagery Date: 4/15/2016 37°24'02.09" N 25°16'00.89" E elev 0 ft eye alt 4505 ft

2004