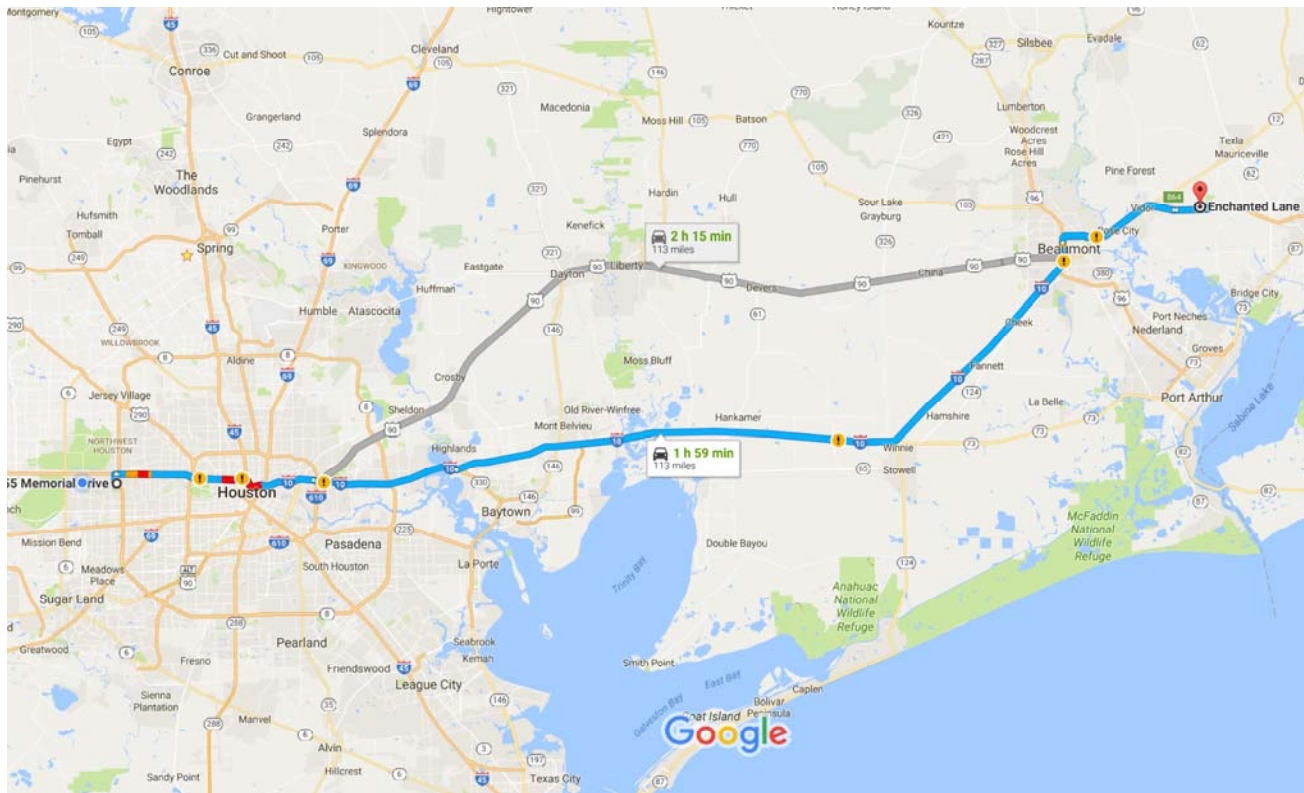




12955 Memorial Dr, Houston, TX 77024 to Enchanted Ln, Vidor, TX 77662

Drive 113 miles, 1 h 59 min

Directions from Scout Hut to Claiborne West Park, Vidor TX



Map data ©2017 Google, INEGI 5 mi

12955 Memorial Dr

Houston, TX 77024

Get on I-10 E from Brittmoore Rd

3 min (1.1 mi)

- ↑ 1. Head west on Memorial Dr toward Brittmoore Rd

377 ft

- ➔ 2. Turn right onto Brittmoore Rd

0.8 mi

- ➔ 3. Turn right onto Interstate 10 Frontage Rd E

417 ft

- ⤴ 4. Use the left lane to take the ramp onto I-10 E

0.2 mi

Follow I-10 E to Service Rd in Vidor. Take exit 864 from I-10 E

1 h 36 min (108 mi)

- ⤴ 5. Merge onto I-10 E

18.5 mi

-  6. Keep left at the fork to stay on I-10 E

13.4 mi
-  7. Keep left at the fork to stay on I-10 E


64.3 mi
-  8. Keep left at the fork to stay on I-10 E


11.5 mi
-  9. Take exit 864 toward Farm to Market Rd 1132/Farm to Market Rd 1135


0.2 mi


Continue on Service Rd to your destination


7 min (3.9 mi)

-  10. Continue onto Service Rd

2.7 mi
-  11. Keep left to stay on Service Rd

0.5 mi
-  12. Turn right onto Enchanted Ln

0.6 mi
-  13. Slight left

0.1 mi
-  14. Slight right

16 ft

Enchanted Ln

Vidor, TX 77662

These directions are for planning purposes only. You may find that construction projects, traffic, weather, or other events may cause conditions to differ from the map results, and you should plan your route accordingly. You must obey all signs or notices regarding your route.