

5/2/2014

# AIN DARA CYDONIA PATTERN

The purpose of this study is to present the evidence that the geometric ley-lines of the following temple layout is set to the *Cydonia, Mars* ley-lines. Pertaining to the *Cydonia, Mars* anomalies, there are 3 main pyramid structures that comprise the *Martian Motif*. There is the famous *Face of Mars*, the giant *Pentagon Fortress* and the *Pleiadian Pyramid City*. These 3 structures triangulate each other and would make up the core of a large metropolitan city on Earth. What is astonishing is that such a *Martian Motif* is seen implemented in the architecture of almost all the ancient civilizations on Earth. This started, at least based on the archeological record after the *Flood of Noah* with Babylon and Sumer. How the *Martian Motif* is tied to the ley-lines of ancient cities, temples and structures is that perhaps the lost knowledge and connection of the Martian civilization was conveyed to the few and selected 'priestly' class on Earth that constitutes the Secret Societies, etc. This special class of humans are perhaps tasked at keeping the legacy, lifeline and bloodline operational. Even now in the modern era, the same *Cydonia, Mars* motif is incorporated into the major capitals.

GIANTS  
of Ain Dara  
~18 feet / 550 cm

~8 Cubits 396 cm

**KING OG**

Last of the Refaim  
Killed by Moses

~6 Cubits  
9'6" (~290 cm)

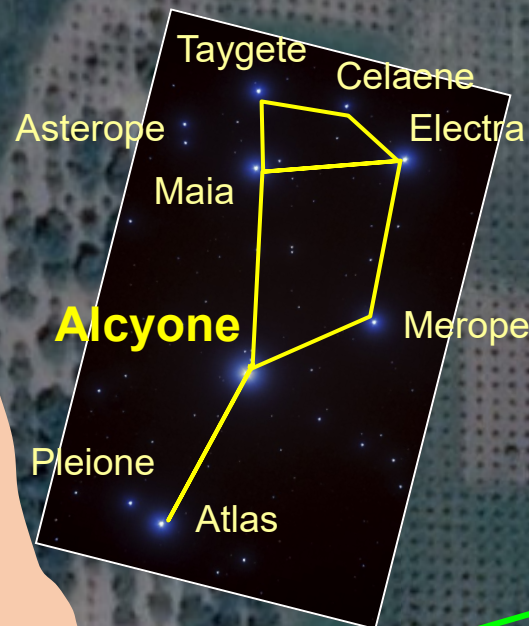
**GOLIATH**

PHILISTINE  
5'4"  
(163 cm)

Average height of a  
man in ancient times

Main

## THE PLEIADES



## Main Temple PLEIADES CITY

## Secondary Site FACE OF ALA-LU

## Open Field D&M PENTAGON



## TEMPLE OF GIANTS

## PYRAMID CITY


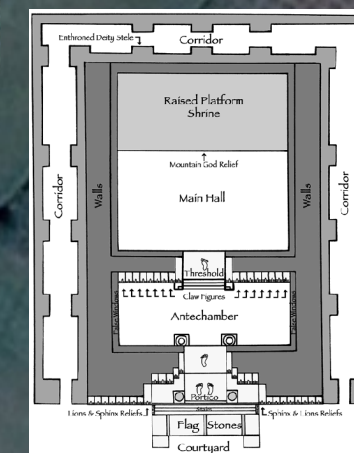
## MARTIAN PATTERN

40°44'33.60N 09°27'40.29W

## CYDONIA, MARS

## D&M PYRAMID

## FACE OF ALA-LU



Google Earth

Imagery Date: 5/2/2014 36°27'24.24" N 36°51'00.00" E elev: 0 ft ave alt: 2058 ft