

LITTLE LOOP CRUISE

ITINERARY

OCT 9, 2014
THURS

ROLAND MARTIN'S MARINA,
CLEWISTON
863-983-3151

OCT 10, 11, 12, 2014
FRI, SAT, SUN

SUNSET BAY MARINA, STUART
772-283-9225

OCT 13 & 14, 2014
MON, TUES

PALM HARBOR MARINA, WEST PALM
800-435-8051

OCT 15, 16, 17, 2014
WED, THURS, FRI

HALL OF FAME MARINA
FT LAUDERDALE
954-764-3975

OCT 18 , 19, 20, 2014
SAT, SUN

TURNBERRY ISLE MARINA YC,
AVENTURA
305-933-6934 EXT 2

OCT 21& 22, 2014
MON, TUES, WED

MIAMI BEACH MARINA
305-673-6000

OCT 23 & 24, 2014
THURS, FRI

MARINA DEL MAR, KEY LARGO
305-453-7171

OCT 25, 26, 27, 2014
SAT, SUN, MON


MARATHON MARINA
305-743-6575

OCT 28, 29, 30, 31, 2014
TUES, WED, THURS, FRI

CONCH HARBOR MARINA, KEY WEST
305-294-2933

NOV 1, 2014

HOME



THE FLEET

<u>BOAT NAME</u>	<u>CAPTAIN & MATE</u>	<u>CELL #</u>
UTOPIA	RICH & KRIS WEINER	239-910-6133 239-699-2174
MOONSHADOW	JERRY & SANDY HOULDER	239-281-2625
GOLDEN	MIKE & PAIGE CALDWELL	802-578-5988 239-560-1330
FAMILY AFFAIR	FRED & LINDA ELLIS	239-246-4390
LARGO	BOB STREAM & NANCY CUNNINGHAM	239-851-7217 239-209-0822
MAD HATTER	ED & SHIRLEY HATTER	239-851-1084 239-849-2133

WE WILL HAVE A SHORT CAPTAIN'S MEETING BEFORE OR DURING COCKTAILS EACH EVENING BEFORE WE MOVE TO THE NEXT LOCATION.

PLEASE MONITER CHANNELS 16 AND 68.

BRIDGES MONITOR CHANNEL 9

LOCKS MONITOR CHANNEL 13 (EXCEPT CLEWISTON LOCK CHANNEL 16)

OCT 9, 2014, THURSDAY

DESTINATION: ROLAND MARTIN'S MARINA, CLEWISTON

APPROXIMATE DISTANCE: 60 SM

9:00 RENDEZVOUS AT MARKER 52 SOUTH OF THE EDISON BRIDGE
FOLLOW THE ICW TO CLEWISTON.

PLEASE READ THE LOCK ETIQUETTE ON THE NEXT PAGE.

FUEL, PUMPOUT, WIFI, CABLE, POOL

DAY IS ON YOUR OWN TO RELAX ON BOARD OR AT THE POOL



5:30 COCKTAILS ON UTOPIA

6:30 DINNER AT THE GALLEY GRILL

DRESS CODE: VERY CASUAL

OCT 10, 11, 12, 2014
FRIDAY, SATURDAY, SUNDAY
DESTINATION: SUNSET BAY MARINA, STUART
APPROXIMATE DISTANCE: 67 SM

9:00 DEPART CLEWISTON AND HEAD ACROSS THE LAKE. BE SURE TO STAY WITHIN THE MARKERS IN THE NARROW CHANNEL UNTIL PAST 1. WE WILL PROCEED SLOWLY UNTIL WE ARE PAST MARKER 7.

LAKE OKEECHOBEE WAYPOINTS

1	N 26 48.01	W 80 50.58	SOUTH OF ROCKY POINT
14	N 26 47.90	W 80 47.70	TURNING POINT NORTH
7	N 26 49.65	W 80 47.30	TURNING POINT TO PT MYACA
5	N 26 58.899	W 80 37.866	EAST TO PT MYACA LOCK

FOLLOW THE ICW TO PAST MARKER 23A . BEFORE THE OLD ROOSEVELT BRIDGE TURN TO STARBOARD AND ENTER THE MARINA.

FUEL, PUMPOUT, WIFI, LAUNDRY

FRIDAY

5:30 COCKTAILS ON UTOPIA 🍹
6:30 DINNER AT SAILOR'S RETURN
DRESS CODE: CASUAL

SATURDAY

THE DOWNTOWN STUART IS A SHORT WALK FROM THE MARINA. THE DAY IS ON YOUR OWN TO EXPLORE STUART AND ITS MANY SHOPS—EVEN A KILWINS 🍷

DINNER ON YOUR OWN

THERE ARE TABLES AND GAS GRILLS AT THE MARINA AND THERE ARE SEVERAL RESTAURANTS IN TOWN.

SUNDAY

11:00 BRUNCH AT OSEOLA STREET CAFÉ

6:00 COCKTAILS & APPETIZERS ON UTOPIA

OCT 13 & 14, 2014
MONDAY & TUESDAY

DESTINATION: PALM HARBOR MARINA, WEST PALM
APPROXIMATE DISTANCE: 44 SM

9:30 RETURN TO THE ICW AND TURN TO STARBOARD AND GO UNDER THE ROOSEVELT BRIDGE. FOLLOW THE ICW UNTIL IT INTERSECTS WITH THE INDIAN RIVER AND THE EAST COAST ICW. TURN TO STARBOARD AND HEAD SOUTH IN THE ICW. AFTER GOING UNDER THE FLAGLER MEMORIAL BRIDGE, THE MARINA IS ON YOUR STARBOARD.

WIFI, PUMPOUT, FUEL

MONDAY

5:30 COCKTAILS ON UTOPIA
6:30 DINNER AT LONGBOARDS



TUESDAY


10:00 BIKE ACROSS THE FLAGLER BRIDGE TO PALM BEACH TO SEE THE MANSIONS AND HAVE LUNCH IN TOWN.

5:30 COCKTAILS & APPETIZERS IN THE CLUB HOUSE.

OCT 15, 16, 17, 2014
WEDNESDAY, THURSDAY, FRIDAY

DESTINATION: HALL OF FAME MARINA, FT. LAUDERDALE
APPROXIMATE DISTANCE: 44 SM

9:00 PROCEED OUT OF THE MARINA AND CONTINUE SOUTH ON THE ICW PAST THE LAS OLAS BRIDGE TO MARKER 11. THE MARINA IS ON YOUR PORT.



WIFI, LAUNDRY, PUMPOUT, BEACH, POOL

WEDNESDAY

5:30 COCKTAILS ON UTOPIA



6:15 WALK TO QUARTERDECK RESTAURANT

THURSDAY

10:00 WALK TO BAHIA MAR TO TAKE THE . WE CAN RIDE ALL DAY ON AND OFF FOR \$22/\$18 SENIOR OVER 65. WE CAN STOP SOMEWHERE FOR LUNCH.

DINNER ON YOUR OWN

FRIDAY

DAY ON YOUR OWN TO ENJOY THE BEACH, POOL, ETC.

5:30 COCKTAILS ON UTOPIA

DINNER ON YOUR OWN

OCT 18, 19 & 20, 2014
SATURDAY, SUNDAY & MONDAY
DESTINATION: TURNBERRY ISLE MARINA YC, AVENTURA
APPROXIMATE DISTANCE: 9 SM

9:00 PROCEED OUT OF THE MARINA AND CONTINUE SOUTH ON THE ICW. APPROXIMATELY 1 ½ MILE PAST THE HALLANDALE BLVD BRIDGE AND BEFORE THE GOLDEN BEACH BRIDGE, TURN TO STARBOARD AND ENTER THE MARINA.

WIFI, PUMPOUT, GOLF, TENNIS, POOLS, LAZY RIVER & BEACH

THE RESORT HAS A COURTESY SHUTTLE THAT WILL TAKE US TO THE RESORT, THE BEACH CLUB AND AVENTURA MALL (8AM – 5PM)

SATURDAY

5:30 COCKTAILS AND DINNER IN THE CREW'S LOUNGE
EVERYONE BRING A DISH TO SHARE (PUBLIX IS A BIKE RIDE AWAY OR THE SHUTTLE WILL TAKE YOU)

THERE IS A POOL TABLE IN THE CREW'S LOUNGE. IS ED HATTER UP TO A REMATCH WITH THE USUAL RULES?????

SUNDAY

12:30 TAKE RESORT SHUTTLE TO THE BEACH CLUB GRILL FOR LUNCH. BRING OR WEAR BATHING SUITS TO SWIM AT THE POOL OR OCEAN.

6:00 COCKTAILS & APPETIZERS IN THE CREW'S LOUNGE

MONDAY

DAY ON YOUR OWN TO ENJOY THE RESORT.


6:00 TAKE THE SHUTTLE TO THE MALL FOR DINNER

OCT 21 & 22, 2014
TUESDAY & WEDNESDAY
DESTINATION: MIAMI BEACH MARINA
APPROXIMATE DISTANCE: 14 SM

9:00 CONTINUE SOUTH ON THE ICW PAST MARKER 45 THEN TURN EAST (PORT) INTO THE CHANNEL BEFORE THE VENETIAN CAUSEWAY. STAY INSIDE THE MARKERS UNTIL THE RIALTO BRIDGE (MUST OPEN FOR US), THEN GO THROUGH THE BRIDGE AND PROCEED TO THE MARINA ON YOUR PORT.

LAUNDRY, PUMPOUT, WIFI, TIKI HUT, POOL

TUESDAY

5:30 COCKTAILS ON UTOPIA 
6:30 DINNER AT MONTY'S
DRESS CODE: CASUAL

WEDNESDAY

DAY ON YOUR OWN TO ENJOY MIAMI BEACH

5:30 COCKTAILS ON UTOPIA 
DINNER ON YOUR OWN

OCT 23 & 24, 2014
THURSDAY & FRIDAY

DESTINATION: MARINA DEL MAR, KEY LARGO
APPROXIMATE DISTANCE: 53 SM

9:00 EXIT OUT THE MARINA AND TURN TO PORT AND OUT GOVERNMENT CUT.
TURN SOUTH AT MARKER 6 AND FOLLOW THESE WAYPOINTS:

HAWK CHANNEL

GOV CUT 6	N 25 45.436	W 80 06.794
BISCAYNE LT	N 25 38.683	W 80 07.812
2	N 25 35.800	W 80 07.600
8	N 25 30.426	W 80 08.515
22	N 25 20.900	W 80 12.300
31 BH	N 25 13.100	W 80 18.000
35	N 25 04.400	W 80 23.600
2 ENTRANCE	N 25.04.450	W 80 25.625

HEAD NNW TO MARKER 4, THEN N TO MARKER 6 AND 8. YOU WILL SEE A ROCK
“JETTY” ON YOUR PORT AND A GREEN HOUSE ON YOUR STARBOARD BOW.
FOLLOW “PORT LARGO CANAL” AND REMAIN ON THE MAIN CANAL. YOU WILL
COME TO A 90 DEGREE LEFT TURN AT “CRASH CORNER” (SIGNAL YOUR
APPROACH ON YOUR RADIO), CONTINUE DOWN PORT LARGO CANAL UNTIL IT
MAKES A GRADUAL TURN TO PORT. THE MARINA IS ON YOUR PORT BOW.
SLIP#’S ARE IN RED ON THE DOCK BOXES.

LAUNDRY, WIFI, CABLE, POOL, FITNESS CENTER

THURSDAY

5:30 COCKTAILS AT THE PICNIC TABLES
6:15 WALK TO SNOOKS BAYSIDE



DRESS CODE: CASUAL

FRIDAY

5:30 COCKTAILS AT THE PICNIC TABLES
6:15 CABS TO THE BIG CHILL



DRESS CODE: CASUAL

OCT 25, 26, 27, 2014
SATURDAY, SUNDAY, MONDAY

DESTINATION: MARATHON MARINA
APPROXIMATE DISTANCE: 50 SM

9:00 RETURN TO HAWK CHANNEL AND HEAD TO FOLLOW THE WAYPOINTS:

37	N 25 02.30	W 80 25.50
40	N 24 55.80	W 80 32.80
44	N 24 47.80	W 80 47.00
45	N 24 43.40	W 80 56.00
49	N 24 40.20	W 81 04.40
TURN	N 24 40.00	W 81 07.50
2 ENT BOOTKEY	N 24 41.923	W 81 07.247

FOLLOW THE CHANNEL INTO BOOT KEY. MARATHON MARINA IS THE FIRST MARINA.

FUEL, POOL, PUMPOUT, LAUNDRY, WIFI

SATURDAY

5:30 COCKTAILS AT THE POOL DECK
6:15 CABS TO DINNER AT MARATHON YC
DRESS CODE: CASUAL

SUNDAY

5:30 COCKTAILS AT THE POOL DECK
6:30 DINNER AT LAZY DAYS SOUTH
DRESS CODE: CASUAL

MONDAY

SOME OF THE GROUP WILL BE GOING FISHING TODAY WITH THE SFYC ANGLERS

5:30 COCKTAILS AT THE POOL DECK
6:30 BRING A SIDE DISH TO SHARE TO GO WITH THE **FISH** THAT WE WILL GRILL
THE ANGLERS WILL BE JOINING US.

OCT 28, 29, 30, 31, 2014
TUESDAY, WEDNESDAY, THURSDAY, FRIDAY
DESTINATION: CONCH HARBOR MARINA, KEY WEST
APPROXIMATE DISTANCE: 50 SM

9:00 RETURN TO HAWK CHANNEL AND THEN HEAD TO THE FOLLOWING WAYPOINTS:

NO NAME 1	N 24 37.50	W 81 16.40
NO NAME 2	N 24 36.20	W 81 21.80
NO NAME 3	N 24 34.239	W 81 33.423
BOCA CHICA	N 24 32.20	W 81 43.80
12	N 24 31.878	W 81 48.929
15	N 24 32.90	W 81 48.90
25	N 24 33.82	W 81 48.443
4	N 24 33.805	W 81 48.091

TURN TO STARBOARD AND ENTER KEY WEST BIGHT. THERE ARE SEVERAL MARINAS AND FUEL IS AVAILABLE AT MOST OF THEM. CONCH HARBOR MARINA IS THE LAST ONE ON THE LEFT. **FUEL BEFORE DOCKING IF NEEDED.**

FUEL, POOL, PUMPOUT, LAUNDRY, WIFI, KILWINS



TUESDAY

5:00 DINNER AT THE COMMODORE DOWNSTAIRS -½ PRICE APPETIZERS
DRESS CODE: CASUAL

WEDNESDAY

12:00 WALK TO THE GALLEON FOR LUNCH

6:00 COCKTAILS AND APPETIZERS ON UTOPIA

THURSDAY

9:30 WALK OR BIKE TO BLUE HEAVEN FOR BREAKFAST- 729 THOMAS ST
AFTER BRUNCH WE CAN BIKE TO THE TRUMAN LITTLE WHITE HOUSE
(\$16.13/13.98 SENIORS).

DINNER ON YOUR OWN

FRIDAY

DAY ON YOUR OWN TO ENJOY KEY WEST

5:45 WALK TO WESTIN HOTEL TO CATCH THE 6:15 FERRY TO SUNSET KEY.

**NOV 1, 2014
SATURDAY**

**DESTINATION: HOME
APPROXIMATE DISTANCE: 138 SM**

8:00 RETURN OUT OF THE HARBOR THE WAY YOU CAME IN AND HEAD TO THE FOLLOWING WAYPOINTS OUT THE NORTHWEST CHANNEL:

4	N 24 33.805	W 81 48.091
25	N 24 33.82	W 81 48.443
15	N 24 32.90	W 81 48.90
10	N24 36.872	W 81 52.454
6	N 24 37.940	W 81 53.820
1	N 24 38.959	W 81 54.171
SAN CARLOS LIGHT	N 26 25.166	W 81 57.323

**HAVE A SAFE TRIP HOME AND THANK YOU FOR
CRUISING WITH US,**

**RICH & KRIS WEINER
JERRY & SANDY HOULDER**